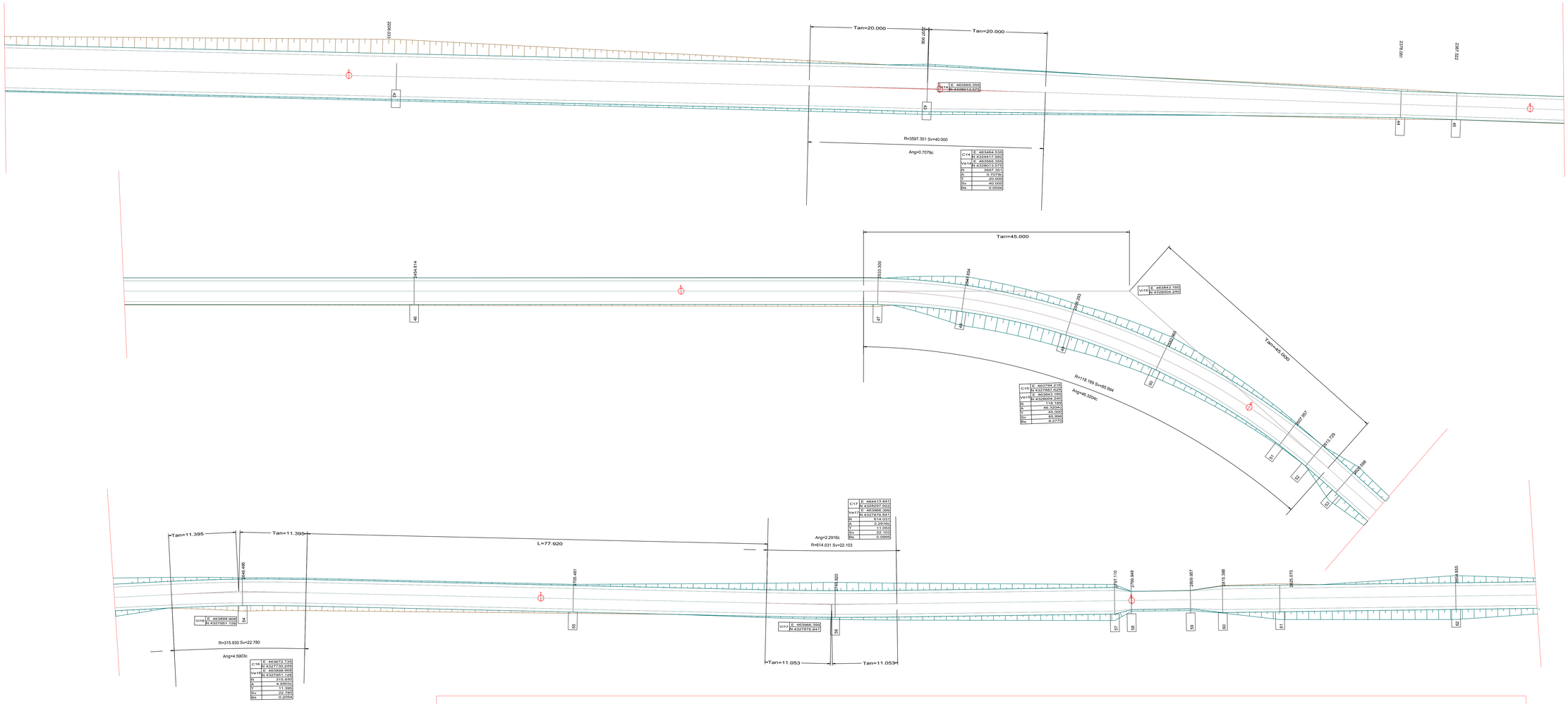

C14	E	463464.530
	N	4324417.582
Ve14	E	463365.355
	N	4328013.573
R		3597.351
A		0.7079c
T		20.000
Sv		40.000
Ss		0.0556

Ve15	E	463843.160
	N	4328004.240

C15	E	463794.216
	N	4327857.620
Ve15	E	463843.160
	N	4328004.240
R		118.189
A		48.3204c
T		45.000
Sv		85.994
Ss		5.273

C17	E	464413.641
	N	4328207.922
Ve17	E	463966.395
	N	4327876.841
R		614.031
A		2.2916c
T		11.053
Sv		22.103
Ss		0.0995

Ve17	E	463966.395
	N	4327876.841

C16	E	463672.733
	N	4327730.243
Ve16	E	463858.908
	N	4327951.128
R		315.930
A		4.5903c
T		11.395
Sv		22.780
Ss		0.2054

Ve16	E	463858.908
	N	4327951.128



Plaminetria generale scala 1: 4000

Studio Progettazione
ARCHITETTURA :: INGEGNERIA
S.P.A.I.
Ing. Massimiliano PIRAS & Arch. Ancilla SERAFINI
via Alghero n.6 09032 Guspini(medio campidano)(VS)
Cell.: 3 xxx 5703583 ; e-mail: spaiassociati@tiscali.it
P.I.V.A. 02062290924 cod. fiscale: 92032910 - 92022044

COMUNE DI TRATALIAS

PROVINCIA DEL SUD SARDEGNA

PROGETTO ESECUTIVO

VALORIZZAZIONE DELL'EX TRACCIATO FERROVIARIO REALIZZAZIONE DELLA PISTA CICLABILE

Sezione 3:
Progetto
Tav. 3 C

Prot. n._____

del_____

Data: Settembre 2016

Approvazione:

Del. G.P. n._____

del_____

PLANIMETRIA DI PROGETTO PARTE 3

Responsabile unico del procedimento: Ingegner Roberto Latti

Progettazione:
Studio S.P.A.I. Associati
Ing. Massimiliano Piras e Arch. Ancilla Serafini

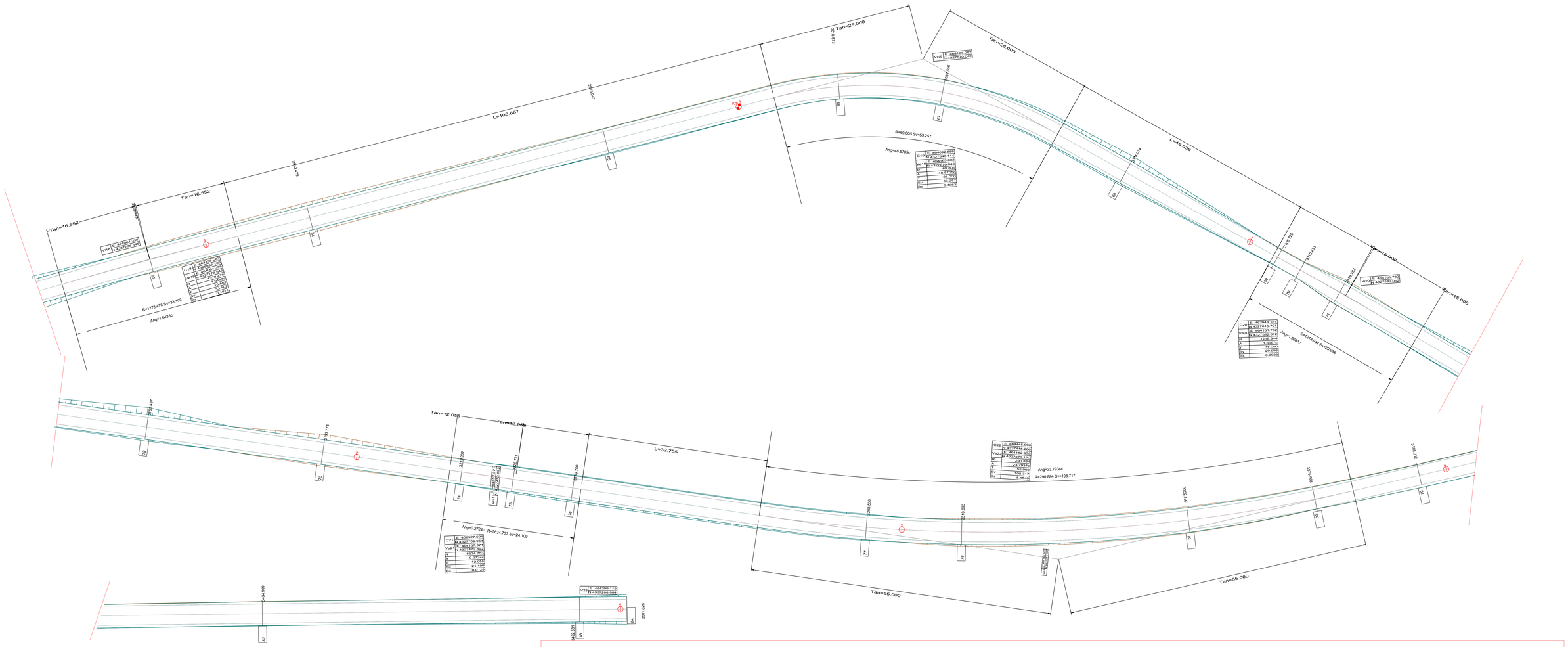

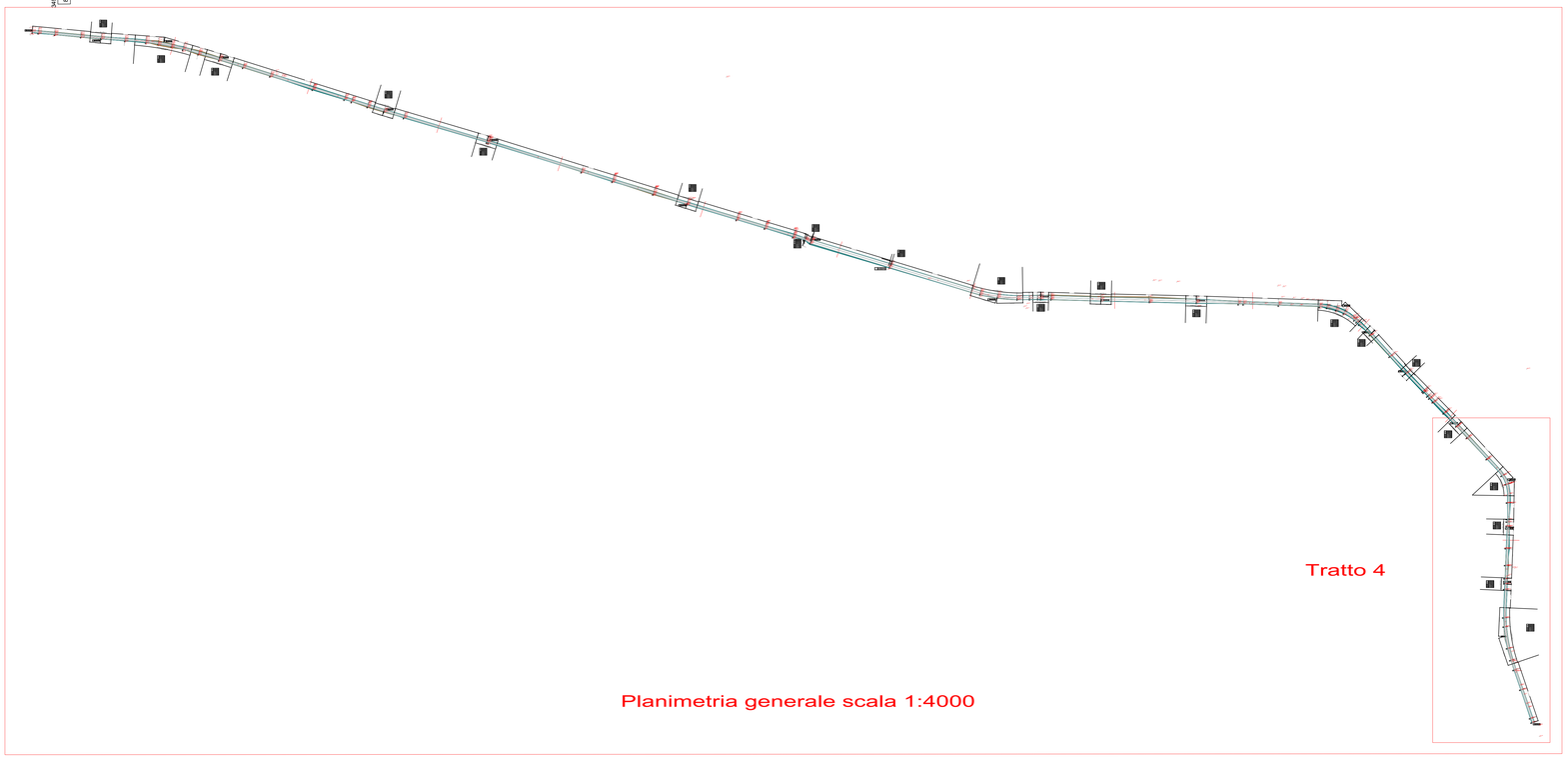

Studio Progettazione
ARCHITETTURA & INGEGNERIA
Ing. Massimiliano PIRAS S. Arch. Ancilla SERAFINI
via Alghero n.16 09045 Quartu Sant'Elena (CA)
P.IVA 03980280925 e-mail: spa@studiospa.it
P.I.V.A. 03980280925 cod. ATECO 74.90.99 - 711122/2014 - 711112/2014

COMUNE DI TRATALIAS

PROVINCIA DEL SUD SARDEGNA

PROGETTO ESECUTIVO

VALORIZZAZIONE DELL'EX TRACCIATO FERROVIARIO REALIZZAZIONE DELLA PISTA CICLABILE

Sezione 3:
Progetto
Tav. 3 D

Prot. n._____
del_____

Data: Settembre 2016

Approvazione:
Del. G.P. n._____
del_____

PLANIMETRIA DI PROGETTO PARTE 4

Responsabile unico del procedimento: Ingegner Roberto Latti

Progettazione:
Studio S.P.A.S. Associati
Ing. Massimiliano Piras e Arch. Ancilla Serafini

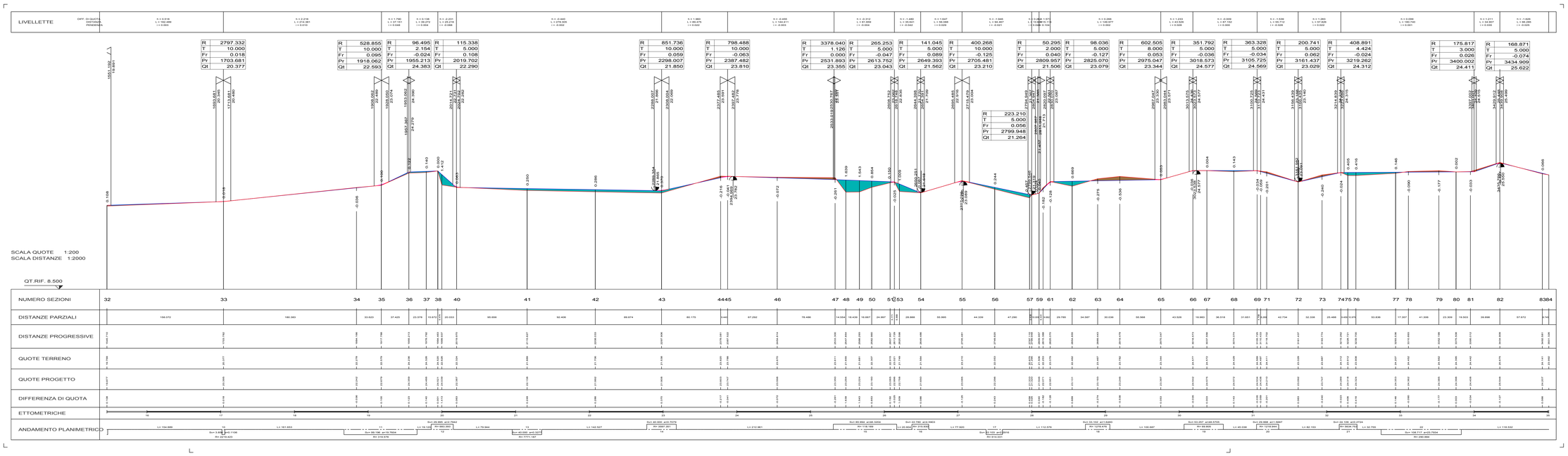

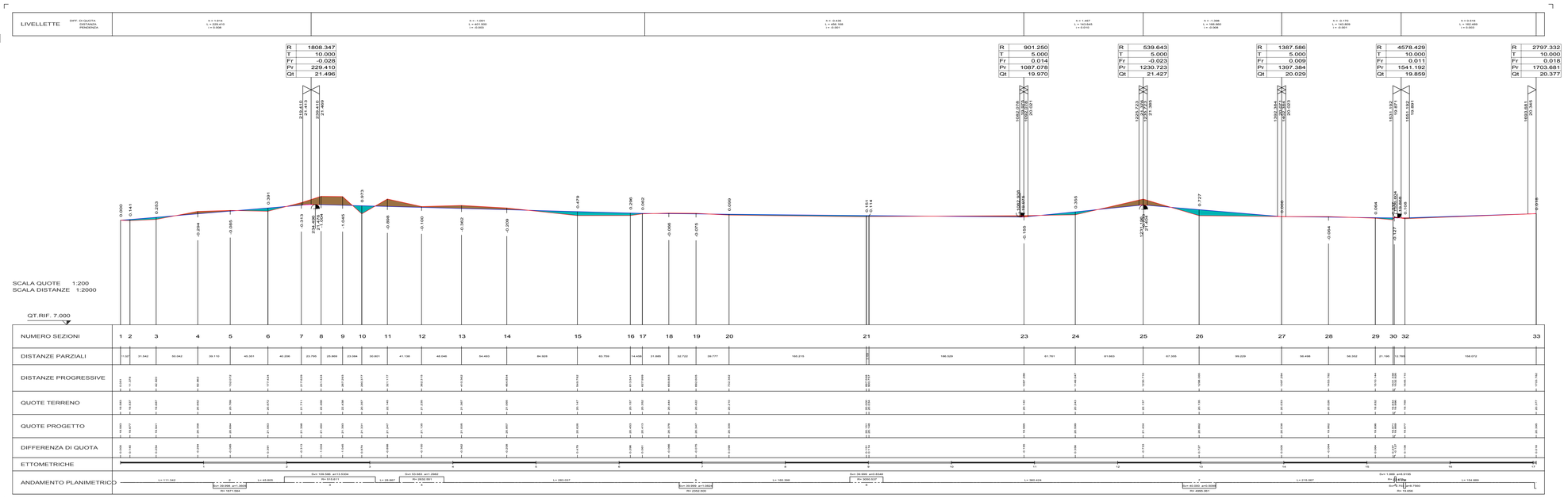

Progettazione
ARCHITETTURA | INGEGNERIA
Ing. Massimiliano PIRAS & arch. Ancilla SERAFINI
via Sulcitana 1 n.19/12 Gonnosfanadiga(VS)
P.IVA 02935760225 e-mail:spiraseraf@tiscali.it
P.E.A.: 0106120924 cell: 3202225861 3202225864

COMUNE DI TRATALIAS

PROVINCIA DEL SUD SARDEGNA

PROGETTO ESECUTIVO

VALORIZZAZIONE DELL'EX TRACCIATO FERROVIARIO REALIZZAZIONE DELLA PISTA CICLABILE

Sezione 3:
Progetto
Tav. 3 E

Prot. n._____
del_____

Data: Settembre 2016

Approvazione:
Del. G.P. n._____
del_____

PROFILO LONGITUDINALE

Responsabile unico del procedimento: Ingegner Roberto Latti

Progettazione:
Studio S.P.A.I. Associati
Ing. Massimiliano Piras e Arch. Ancilla Serafini

Studio Progettazione
ARCHITETTURA & INGEGNERIA
S P A I
Ing. Massimiliano PIRAS & Arch. Ancilla SERAFINI
via Alghero 4/a 09035 Gonnosfanadiga (VS)
Tel e Fax 0709798371 e-mail:spaiassociati@tiscali.it
P.I.V.A. 01980580920 cell. 3351253943 - 3351253944

COMUNE DI TRATALIAS

PROVINCIA DEL SUD SARDEGNA

PROGETTO ESECUTIVO

VALORIZZAZIONE DELL'EX TRACCIATO FERROVIARIO REALIZZAZIONE DELLA PISTA CICLABILE

Sezione 3:
Progetto
Tav. 3 F

Prot. n._____

del_____

Data: Settembre 2016

Approvazione:

Del. G.P. n._____

del_____

QUADERNO DELLE SEZIONI

Responsabile unico del procedimento: ingegner Roberto Latti

Progettazione:
Studio S.P.A.I. Associati
Ing. Massimiliano Piras e Arch. Ancilla Serafini

SCAVI E BONIFICHE	
STERRO	0,807 mq

RILEVATI	
RILEVATO	0,039 mq

SOVRASTRUTTURA STRADALE	
CASSONETTO	3,000 m

SEZIONE N. : 1
QT. PROGETTO : 19,583
DIST. PROG. : 0,051
DIST. SUCC. : 11,327

SCALA 1:100

QT. RIF. 12,350

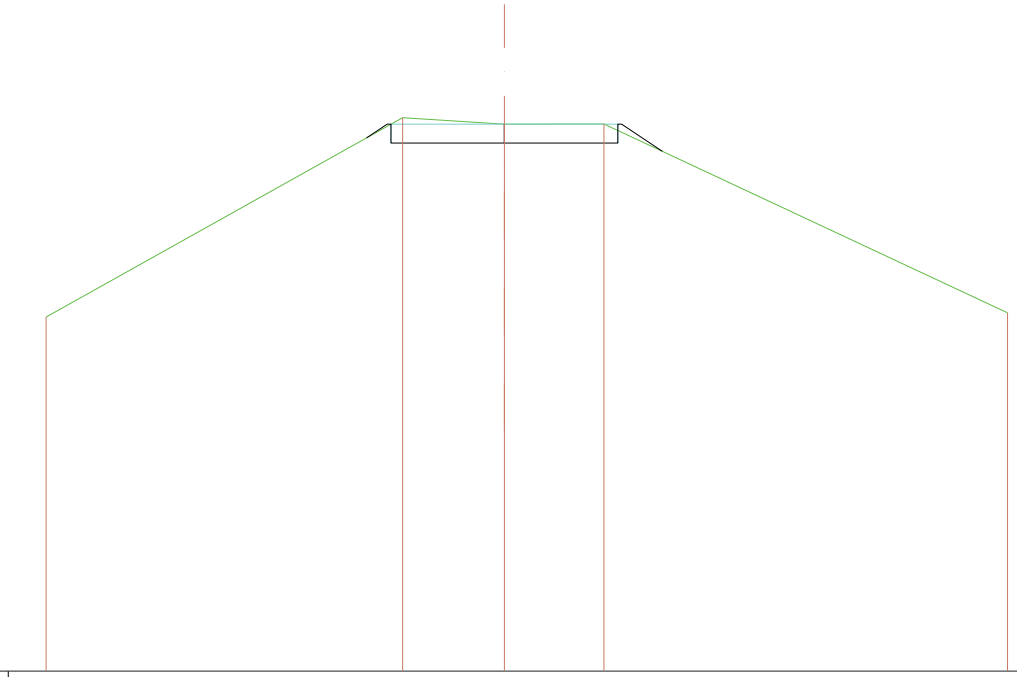

QUOTE TERRENO	17,032		19,668	19,583	19,585		17,088
DIST. PARZIALI TERRENO		4,715		1,345	1,316	5,337	
QUOTE PROGETTO			19,402 19,583 19,333	19,333 19,583 19,333	19,333 19,583 19,222		
DIST. PARZIALI PROGETTO			0,272	1,500	1,500	0,539	

SCAVI E BONIFICHE	
STERRO	0,351 mq

RILEVATI	
RILEVATO	0,248 mq

SOVRASTRUTTURA STRADALE	
CASSONETTO	3,500 m

SEZIONE N. : 2
QT. PROGETTO : 19,677
DIST. PROG. : 11,378
DIST. PREC. : 11,327
DIST. SUCC. : 31,542

SCALA 1:100

QT. RIF. 13,676

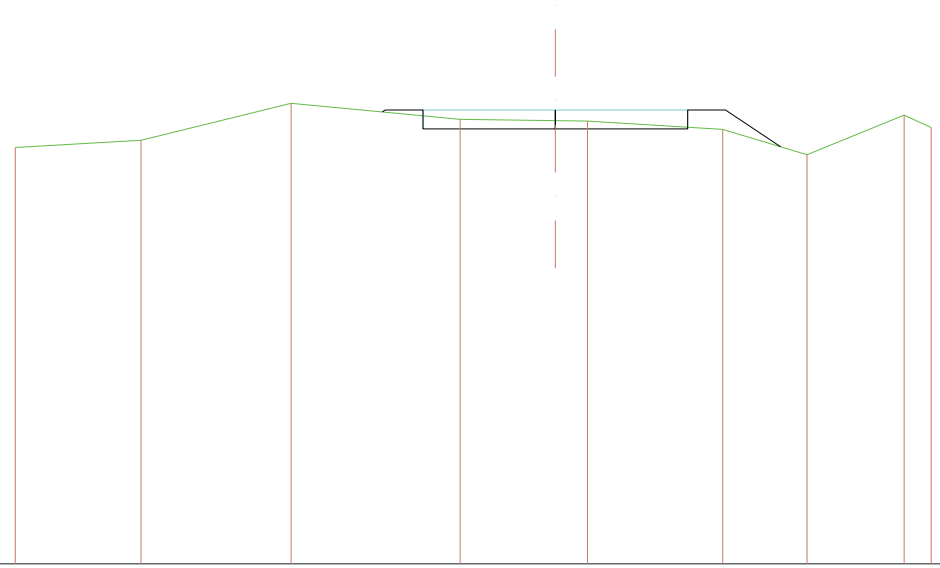

QUOTE TERRENO	19,182	19,277	19,766	19,554	19,537	19,531	19,421	19,086	19,610	19,445
DIST. PARZIALI TERRENO		1,662	1,985	2,235	1,259	0,425	1,788	1,115	1,285	0,358
QUOTE PROGETTO				19,652 19,677 19,677 19,427	19,427 19,677 19,677 19,427		19,427 19,677 19,677	19,190		
DIST. PARZIALI PROGETTO				0,500	1,750	1,750	0,500	0,730		

SCAVI E BONIFICHE	
STERRO	0,374 mq

RILEVATI	
RILEVATO	0,018 mq

SOVRASTRUTTURA STRADALE	
CASSONETTO	3,500 m

SEZIONE N. : 3
QT. PROGETTO : 19,941
DIST. PROG. : 42,920
DIST. PREC. : 31,542
DIST. SUCC. : 50,042

SCALA 1:100

QT. RIF. 14,482

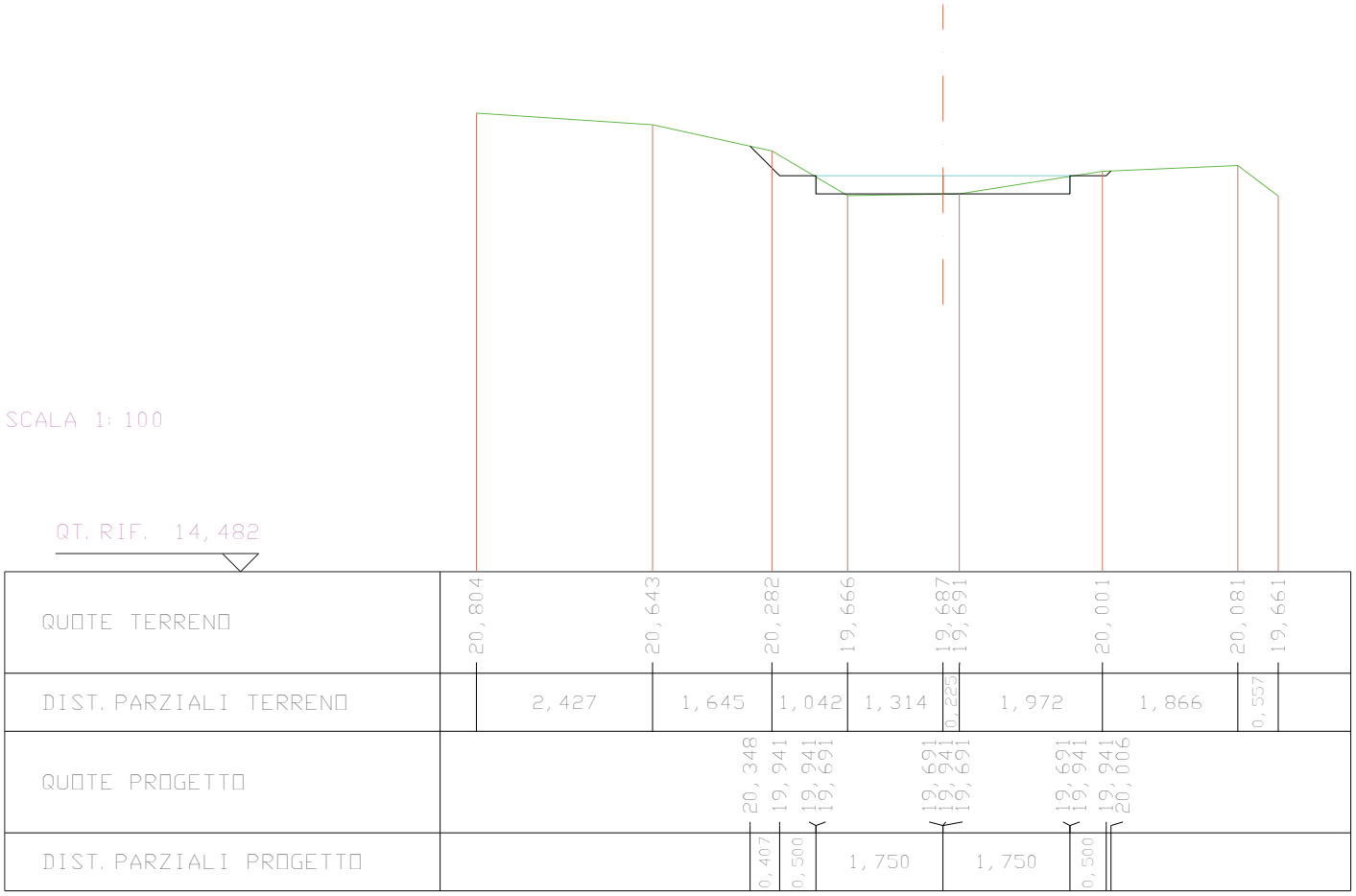

SCAVI E BONIFICHE	
STERRO	2,491 mq

SOVRASTRUTTURA STRADALE	
CASSONETTO	3,500 m

SEZIONE N. : 4
QT. PROGETTO : 20,358
DIST. PROG. : 92,962
DIST. PREC. : 50,042
DIST. SUCC. : 39,110

SCALA 1:100

QT. RIF. 14,706

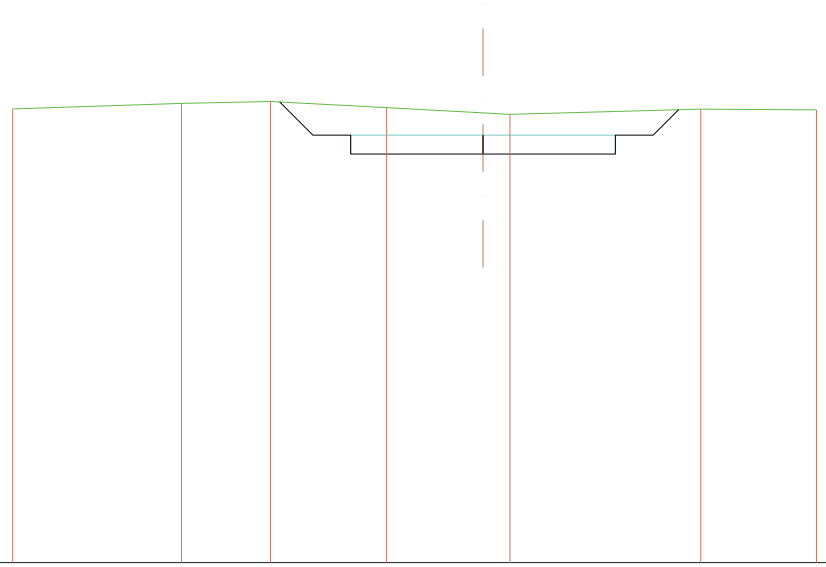

QUOTE TERRENO	20,705		20,778		20,803		20,722		20,652	20,633		20,702		20,692				
DIST. PARZIALI TERRENO		2,233		1,176		1,536		1,275		0,356	2,523		1,530					
QUOTE PROGETTO					20,797	20,358	20,358	20,108		20,108	20,358	20,108	20,358	20,358	20,694			
DIST. PARZIALI PROGETTO					0,438	0,500	1,750			1,750		0,500		0,336				

SCAVI E BONIFICHE	
STERRO	1,279 mq

SOVRASTRUTTURA STRADALE	
CASSONETTO	3,500 m

SEZIONE N. : 5
QT. PROGETTO : 20,684
DIST. PROG. : 132,072
DIST. PREC. : 39,110
DIST. SUCC. : 45,351

SCALA 1:100

QT. RIF. 15,177

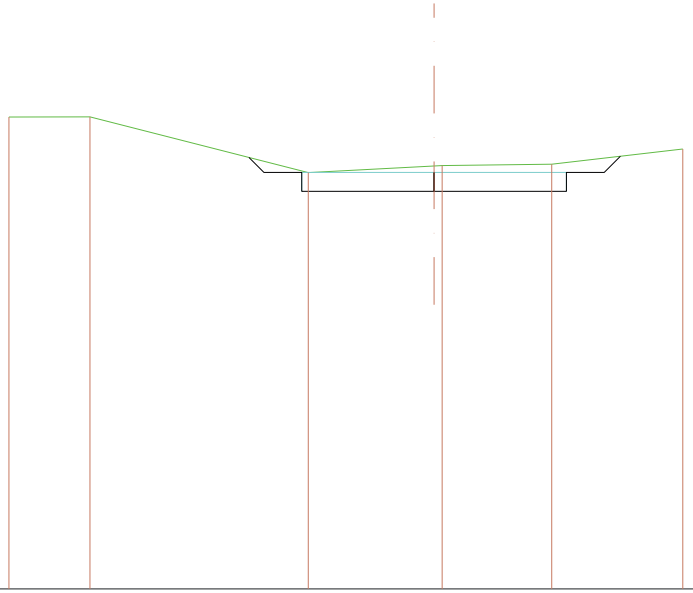

QUOTE TERRENO	21,417	21,419	20,682	20,769 20,775	20,793	20,994	
DIST. PARZIALI TERRENO	1,071	2,887	1,664	1,449	1,733		
QUOTE PROGETTO	20,882 20,684	20,684 20,434	20,434 20,684 20,434	20,434 20,684 20,898			
DIST. PARZIALI PROGETTO	0,198	0,500	1,750	1,750	0,500	0,214	

RILEVATI	
RILEVATO	0,782 mq

SOVRASTRUTTURA STRADALE	
CASSONETTO	3,500 m

SEZIONE N. : 6
QT. PROGETTO : 21,063
DIST. PROG. : 177,424
DIST. PREC. : 45,351
DIST. SUCC. : 40,206

SCALA 1:100

QT. RIF. 15,508

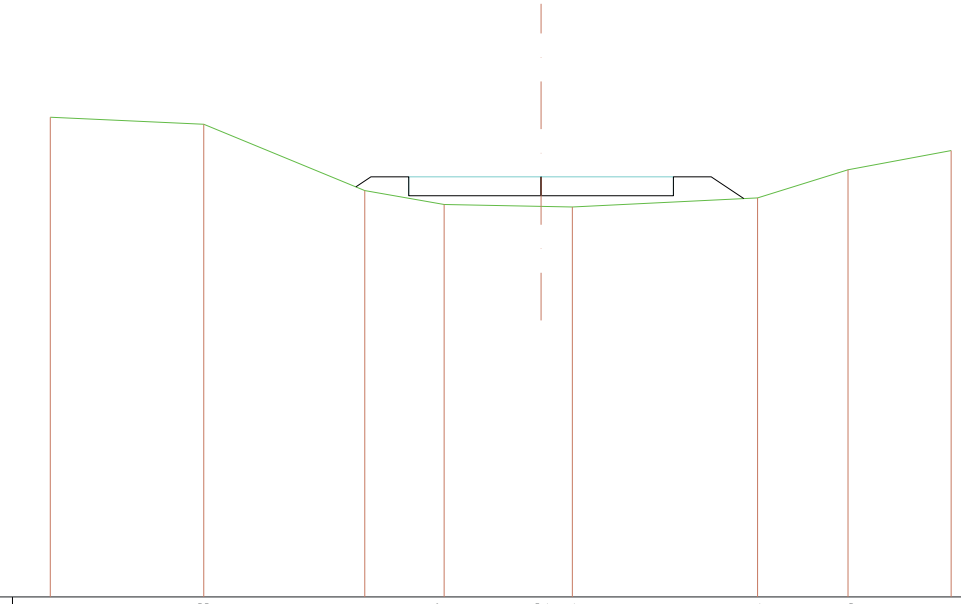

QUOTE TERRENO	21,851	21,758	20,881	20,697	20,672	20,664	20,784	21,156	21,410
DIST. PARZIALI TERRENO	2,029	2,129	1,049	1,282	0,414	2,449	1,196	1,364	
QUOTE PROGETTO	20,930 21,063	21,063 20,813	20,813 21,063 20,813	20,813 21,063	21,063 20,775				
DIST. PARZIALI PROGETTO	0,192	0,500	1,750	1,750	0,500	0,431			

RILEVATI	
RILEVATO	2,138 mq

SOVRASTRUTTURA STRADALE	
CASSONETTO	3,500 m

SEZIONE N. : 7
QT. PROGETTO : 21,398
DIST. PROG. : 217,629
DIST. PREC. : 40,206
DIST. SUCC. : 23,795

SCALA 1:100

QT. RIF. 16,460

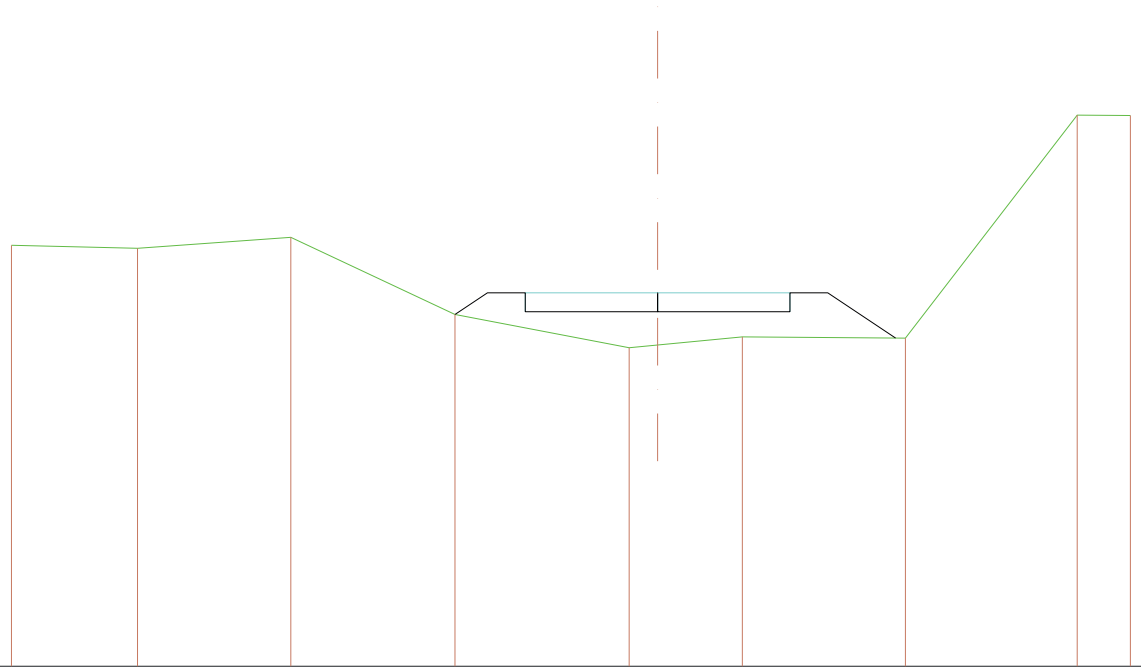

QUOTE TERRENO	22,027	21,987	22,132	21,112		20,672	20,708	20,816	20,799	23,748	23,743
DIST. PARZIALI TERRENO		1,667	2,027	2,171	2,303		0,376	1,121	2,156	2,272	0,703
QUOTE PROGETTO				21,112	21,398 21,398 21,148		21,148 21,398 21,148		21,148 21,398 21,398	20,800	
DIST. PARZIALI PROGETTO				0,429	0,500	1,750		1,750	0,500	0,897	

SCAVI E BONIFICHE	
STERRO	8,318 mq

SOVRASTRUTTURA STRADALE	
CASSONETTO	3,500 m

SEZIONE N. : 8
QT. PROGETTO : 21,464
DIST. PROG. : 241,424
DIST. PREC. : 23,795
DIST. SUCC. : 25,869

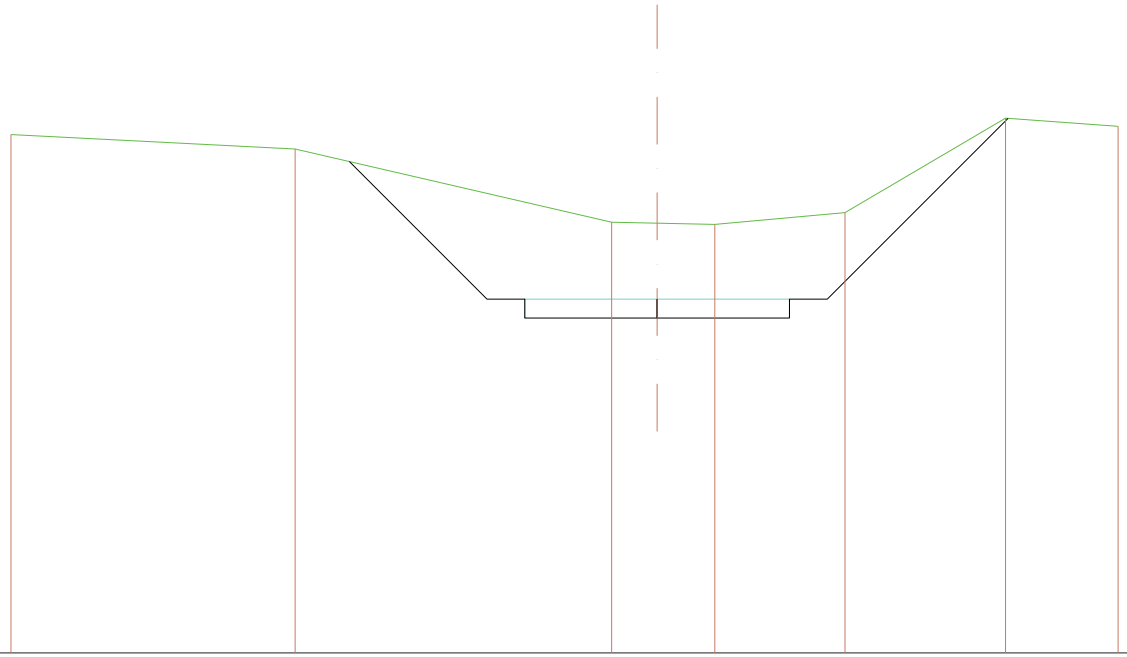

SCALA 1:100

QT. RIF. 16,785

QUOTE TERRENO	23,640		23,449		22,481	22,468	22,452	22,608	23,857	23,749
DIST. PARZIALI TERRENO		3,758		4,185	0,602	0,763	1,722	2,123	1,489	
QUOTE PROGETTO			23,283	21,464 21,464 21,214	21,214 21,464 21,214		21,214 21,464 21,464		23,855	
DIST. PARZIALI PROGETTO			1,819	0,500	1,750	1,750	0,500	2,391		

SCAVI E BONIFICHE	
STERRO	8,293 mq

SOVRASTRUTTURA STRADALE	
CASSONETTO	3,500 m

SEZIONE N. : 9
QT. PROGETTO : 21,393
DIST. PROG. : 267,293
DIST. PREC. : 25,869
DIST. SUCC. : 23,084

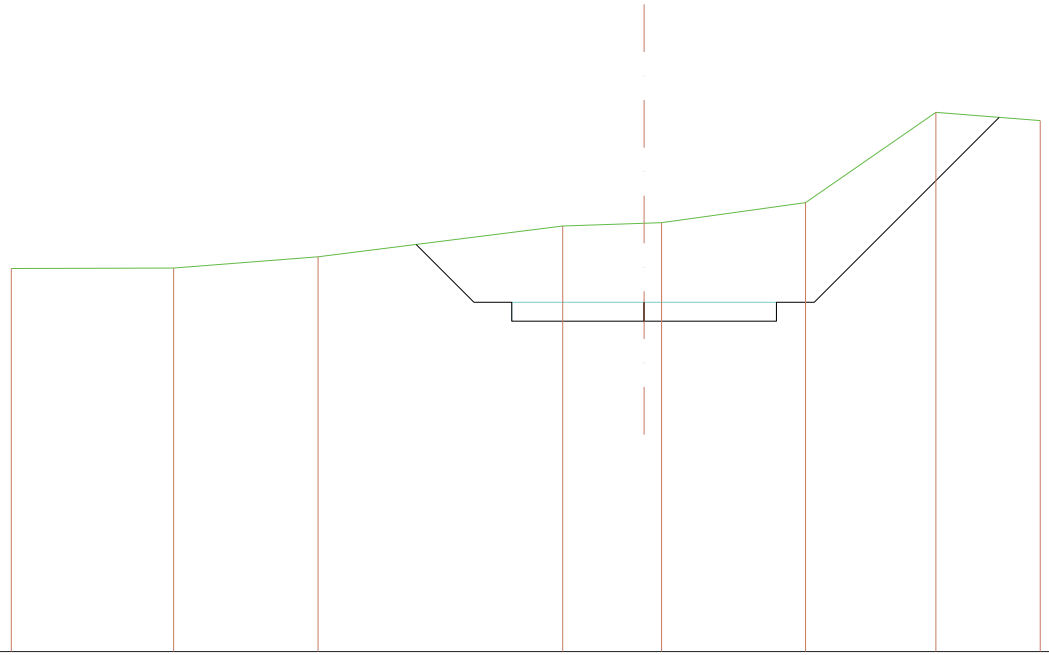

SCALA 1:100

QT. RIF. 16,774

QUOTE TERRENO	21,840	21,846	21,995	22,402	22,438 22,446	22,711	23,905	23,796		
DIST. PARZIALI TERRENO		2,147	1,910	3,235	1,076	0,231	1,904	1,724	1,380	
QUOTE PROGETTO				22,158	21,393 21,143	21,143 21,393 21,143	21,143 21,393 21,393	23,839		
DIST. PARZIALI PROGETTO				0,765	0,500	1,750	1,750	0,500	2,445	

RILEVATI	
RILEVATO	3,557 mq

SOVRASTRUTTURA STRADALE	
CASSONETTO	3,500 m

SEZIONE N. : 10
QT. PROGETTO : 21,331
DIST. PROG. : 290,377
DIST. PREC. : 23,084
DIST. SUCC. : 30,801

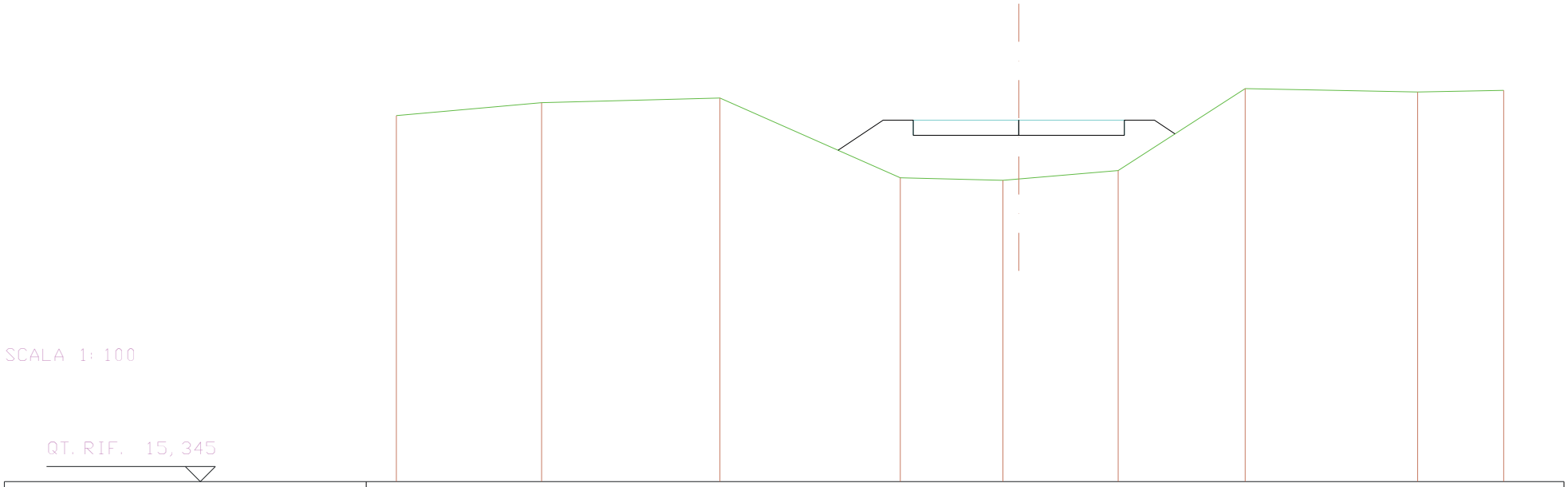

SCALA 1:100

QT. RIF. 15,345

QUOTE TERRENO	21,407	21,621	21,698	20,377	20,335 20,357	20,497	21,854	21,798	21,825	
DIST. PARZIALI TERRENO		2,408	2,956	2,990	1,701	0,264	1,648	2,106	2,859	1,427
QUOTE PROGETTO				20,833	21,331 21,331 21,081	21,081 21,331 21,081	21,081 21,331	21,331 21,104		
DIST. PARZIALI PROGETTO				0,747	0,500	1,750	1,750	0,500	0,340	

SCAVI E BONIFICHE	
STERRO	7,477 mq

SOVRASTRUTTURA STRADALE	
CASSONETTO	3,500 m

SEZIONE N. : 11
QT. PROGETTO : 21,247
DIST. PROG. : 321,177
DIST. PREC. : 30,801
DIST. SUCC. : 41,138

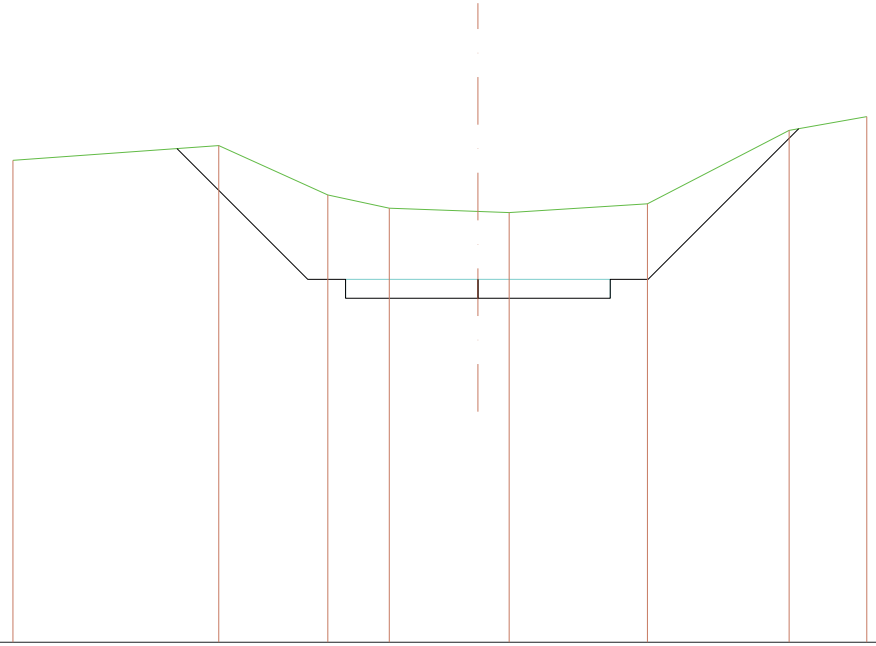

SCALA 1:100

QT. RIF. 16,448

QUOTE TERRENO	22,821		23,016	22,363	22,188	22,145	22,130	22,246	23,217	23,399
DIST. PARZIALI TERRENO		2,722	1,442	0,813	1,172	0,413	1,828	1,874	1,027	
QUOTE PROGETTO			22,976	21,247	21,247 / 20,997	20,997 / 21,247 / 20,997		20,997 / 21,247 / 21,247	23,240	
DIST. PARZIALI PROGETTO			1,729	0,500	1,750	1,750		0,500	1,992	

SCAVI E BONIFICHE	
STERRO	1,621 mq

SOVRASTRUTTURA STRADALE	
CASSONETTO	3,500 m

SEZIONE N. : 12
QT. PROGETTO : 21,135
DIST. PROG. : 362,315
DIST. PREC. : 41,138
DIST. SUCC. : 48,046



SCAVI E BONIFICHE	
STERRO	2,714 mq

SOVRASTRUTTURA STRADALE	
CASSONETTO	3,500 m

SEZIONE N. : 13
QT. PROGETTO : 21,005
DIST. PROG. : 410,362
DIST. PREC. : 48,046
DIST. SUCC. : 54,493

SCALA 1:100

QT. RIF. 15,327

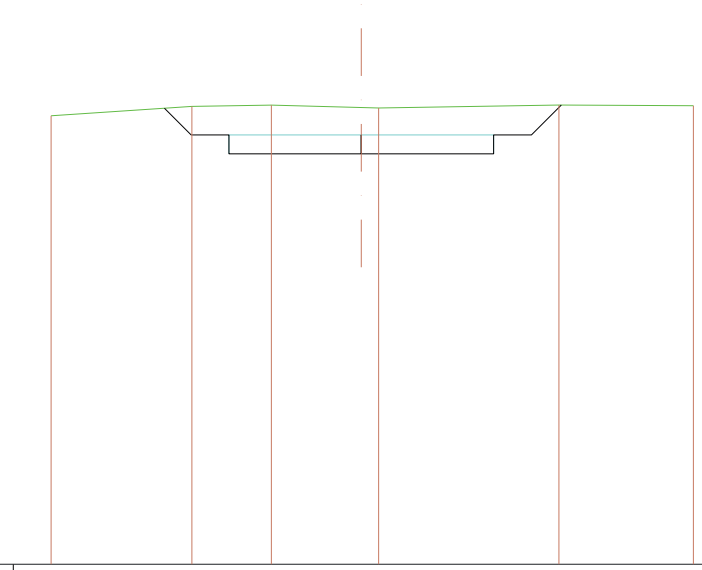

QUOTE TERRENO	21,258		21,382		21,399		21,367	21,361		21,400		21,391					
DIST. PARZIALI TERRENO		1,862		1,051		1,189	0,229		2,384		1,778						
QUOTE PROGETTO			21,358	21,005	21,005	20,755		20,755	21,005	20,755	21,005	21,005	21,400				
DIST. PARZIALI PROGETTO			0,353	0,500		1,750		1,750		0,500		0,395					

SCAVI E BONIFICHE	
STERRO	1,675 mq

RILEVATI	
RILEVATO	0,025 mq

SOVRASTRUTTURA STRADALE	
CASSONETTO	3,500 m

SEZIONE N. : 14
QT. PROGETTO : 20,857
DIST. PROG. : 464,854
DIST. PREC. : 54,493
DIST. SUCC. : 84,928

SCALA 1:100

QT. RIF. 15,185

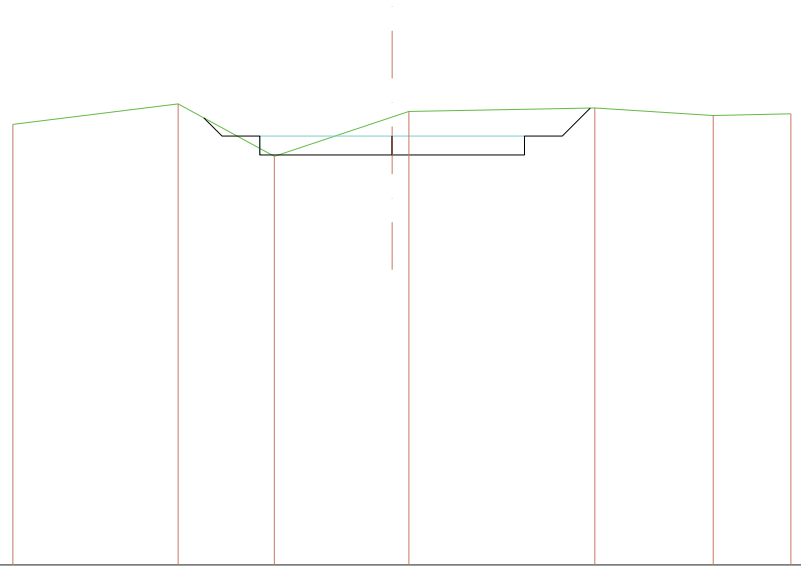

QUOTE TERRENO	21,011	21,282	20,589	21,108 21,182	21,228	21,128	21,151	
DIST. PARZIALI TERRENO	2,186	1,272	1,558	0,221	2,459	1,566	1,027	
QUOTE PROGETTO		21,097 20,857	20,857 20,607	20,607 20,857 20,607	20,607 20,857	20,857 21,227		
DIST. PARZIALI PROGETTO		0,240	0,500	1,750	1,750	0,500	0,370	

RILEVATI	
RILEVATO	2,186 mq

SOVRASTRUTTURA STRADALE	
CASSONETTO	3,500 m

SEZIONE N. : 15
QT. PROGETTO : 20,626
DIST. PROG. : 549,782
DIST. PREC. : 84,928
DIST. SUCC. : 63,759

SCALA 1:100

QT. RIF. 14,302

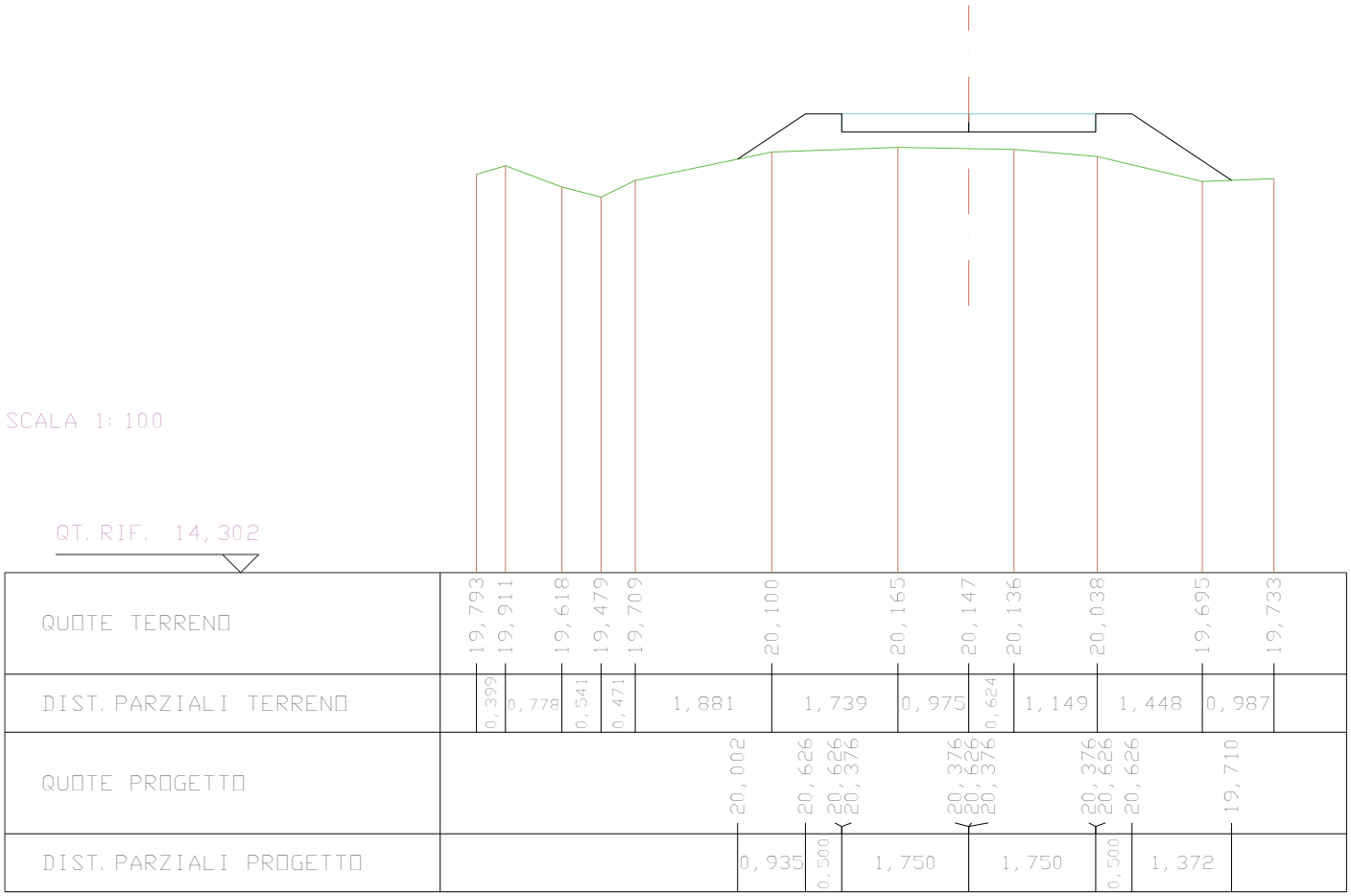

RILEVATI	
RILEVATO	0,867 mq

SOVRASTRUTTURA STRADALE	
CASSONETTO	3,500 m

SEZIONE N. : 16
QT. PROGETTO : 20,453
DIST. PROG. : 613,541
DIST. PREC. : 63,759
DIST. SUCC. : 14,458

SCALA 1:100

QT. RIF. 14,445

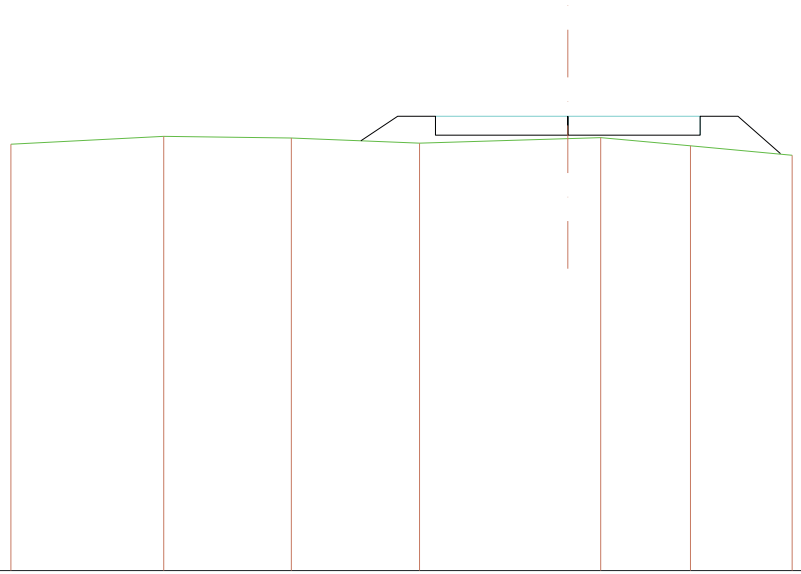

QUOTE TERRENO	20,083		20,187		20,165		20,097		20,157	20,170		20,062		19,937			
DIST. PARZIALI TERRENO		2,021		1,688		1,695		1,961		0,435	1,187		1,345				
QUOTE PROGETTO							20,128	20,453	20,453 20,203		20,203 20,453 20,203		20,203 20,453 20,453	19,959			
DIST. PARZIALI PROGETTO								0,486	0,500	1,750		1,750		0,500	0,562		

SCAVI E BONIFICHE	
STERRO	0,740 mq

RILEVATI	
RILEVATO	0,127 mq

SOVRASTRUTTURA STRADALE	
CASSONETTO	3,500 m

SEZIONE N. : 17
QT. PROGETTO : 20,413
DIST. PROG. : 627,999
DIST. PREC. : 14,458
DIST. SUCC. : 31,885

SCALA 1:100

QT. RIF. 14,619

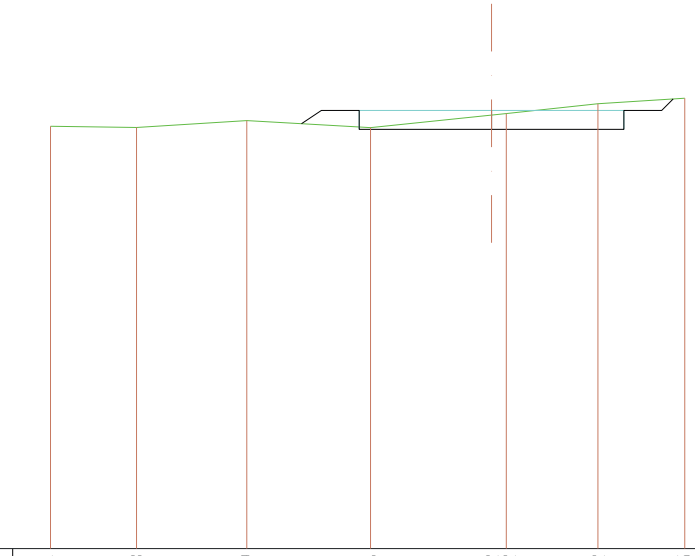

QUOTE TERRENO	20,204		20,188		20,279		20,186		20,352	20,372	20,502		20,575				
DIST. PARZIALI TERRENO		1,138		1,458		1,636		1,600	0,195		1,212		1,148				
QUOTE PROGETTO							20,238	20,413	20,163	20,413	20,163	20,163	20,413	20,413	20,565		
DIST. PARZIALI PROGETTO							0,263	0,500	1,750		1,750		0,500	0,152			

SCAVI E BONIFICHE	
STERRO	2,984 mq

RILEVATI	
RILEVATO	0,078 mq

SOVRASTRUTTURA STRADALE	
CASSONETTO	3,500 m

SEZIONE N. : 18
QT. PROGETTO : 20,378
DIST. PROG. : 659,883
DIST. PREC. : 31,885
DIST. SUCC. : 32,722

SCALA 1:100

QT. RIF. 15,251

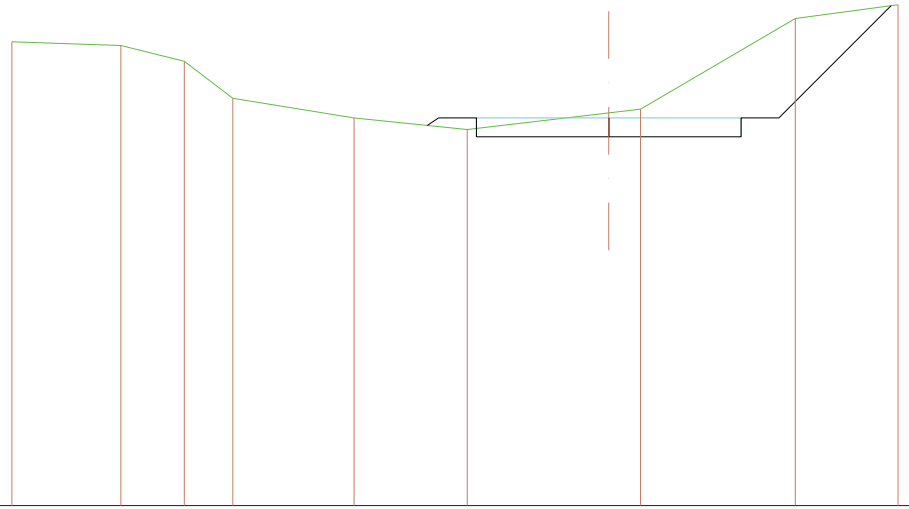

QUOTE TERRENO	21,384	21,335	21,126	20,637	20,377	20,224	20,444	20,493	21,692	21,874
DIST. PARZIALI TERRENO		1,441	0,839	0,642	1,603	1,497	1,871	0,420	2,047	1,358
QUOTE PROGETTO						20,278 20,378	20,378 20,128	20,128 20,378 20,128	20,128 20,378 20,378	21,862
DIST. PARZIALI PROGETTO						0,100	0,500	1,750	1,750	0,500	1,484

SCAVI E BONIFICHE	
STERRO	2,390 mq

SOVRASTRUTTURA STRADALE	
CASSONETTO	3,500 m

SEZIONE N. : 19
QT. PROGETTO : 20,347
DIST. PROG. : 692,605
DIST. PREC. : 32,722
DIST. SUCC. : 39,777

SCALA 1:100

QT. RIF. 14,969

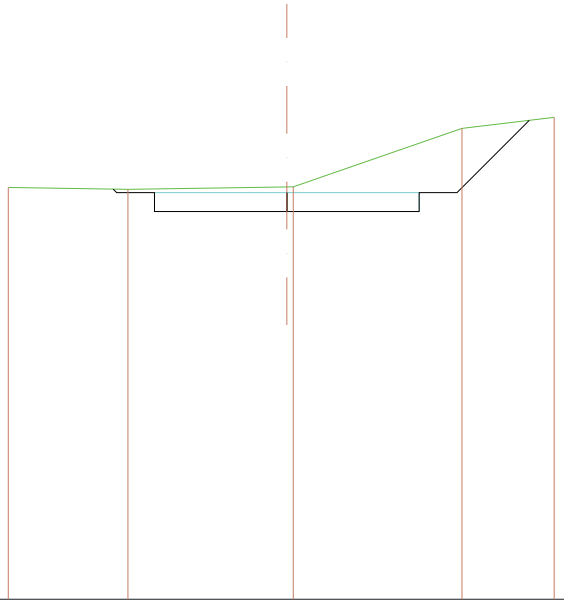

QUOTE TERRENO	20,415		20,390		20,422 20,423		21,196		21,342
DIST. PARZIALI TERRENO		1,582		2,101		2,231		1,219	
QUOTE PROGETTO			20,393 20,347 20,347 20,097		20,097 20,347 20,097		20,097 20,347 20,347		21,303
DIST. PARZIALI PROGETTO			0,500	1,750		1,750	0,500	0,956	

SCAVI E BONIFICHE	
STERRO	0,398 mq

RILEVATI	
RILEVATO	0,321 mq

SOVRASTRUTTURA STRADALE	
CASSONETTO	3,500 m

SEZIONE N. : 20
QT. PROGETTO : 20,309
DIST. PROG. : 732,382
DIST. PREC. : 39,777
DIST. SUCC. : 165,215

SCALA 1:100

QT. RIF. 14,178

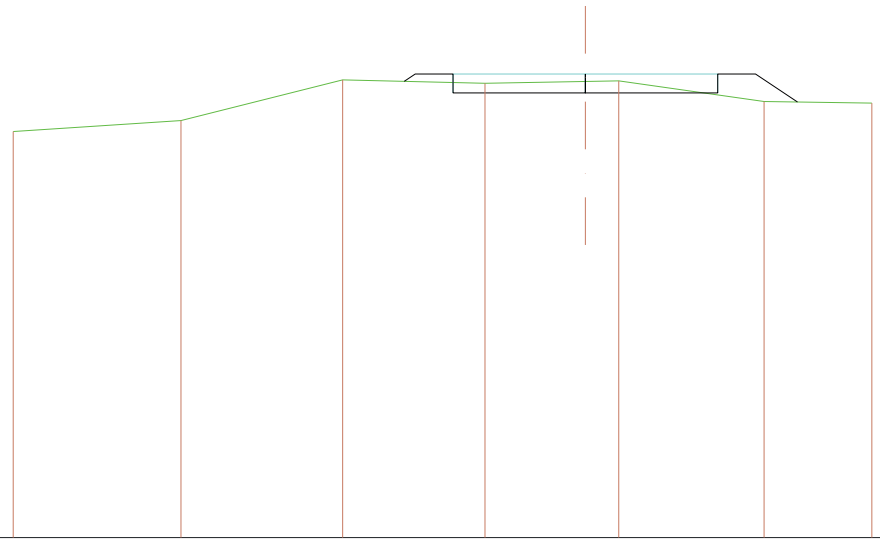

QUOTE TERRENO	19,548	19,693	20,231	20,186	20,210	20,218	19,945	19,924	
DIST. PARZIALI TERRENO		2,218	2,138	1,882	1,328	0,441	1,922	1,425	
QUOTE PROGETTO				20,212 20,309 20,309 20,059	20,059 20,309 20,059		20,059 20,309 20,309 19,938		
DIST. PARZIALI PROGETTO				0,145 0,500	1,750	1,750	0,500	0,555	

SCAVI E BONIFICHE	
STERRO	0,329 mq

RILEVATI	
RILEVATO	0,091 mq

SOVRASTRUTTURA STRADALE	
CASSONETTO	3,000 m

SEZIONE N. : 21
QT. PROGETTO : 20,151
DIST. PROG. : 897,598
DIST. PREC. : 165,215
DIST. SUCC. : 3,159

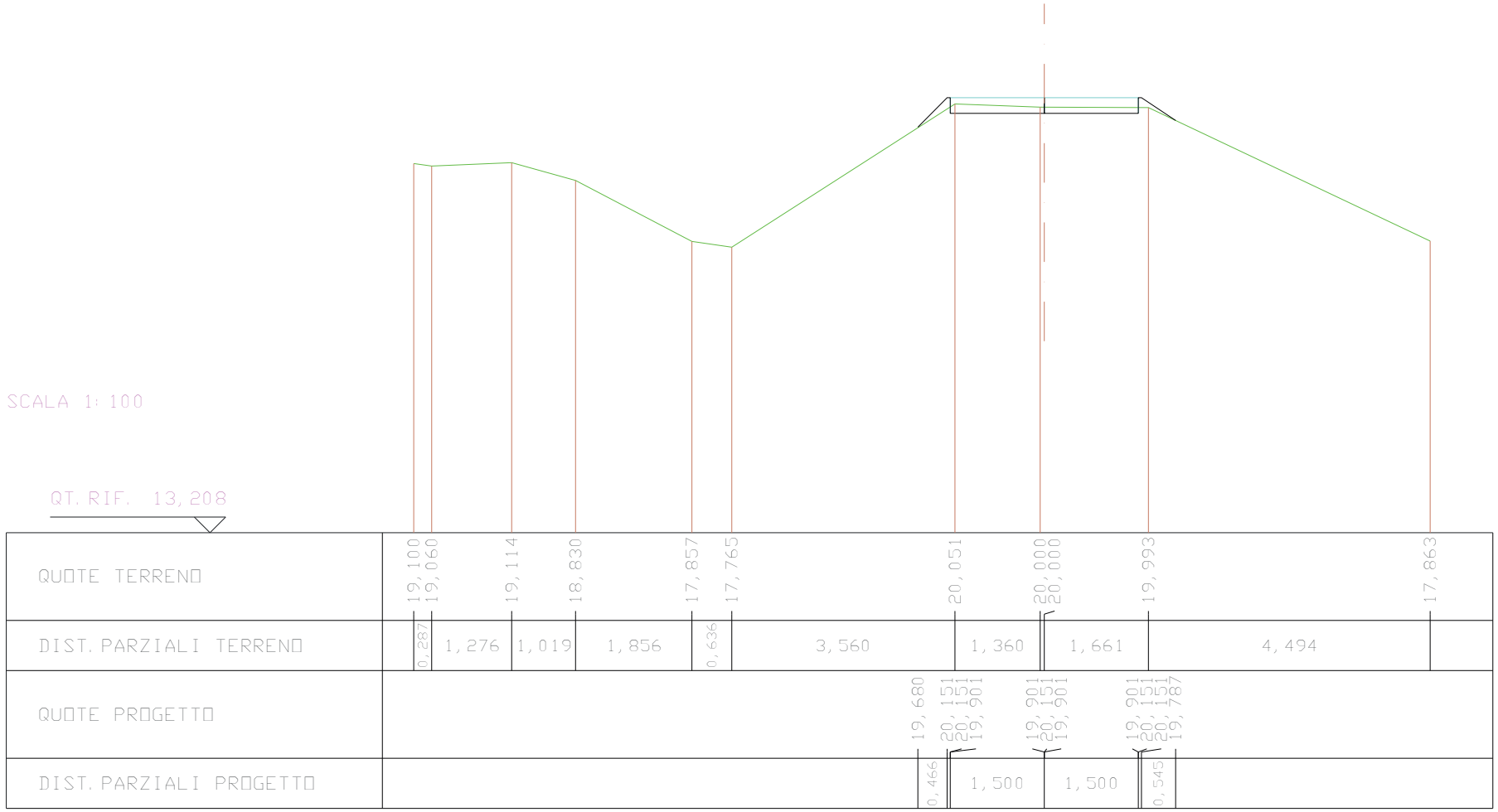

SCAVI E BONIFICHE	
STERRO	0,410 mq

RILEVATI	
RILEVATO	0,130 mq

SOVRASTRUTTURA STRADALE	
CASSONETTO	3,000 m

SEZIONE N. : 22
QT. PROGETTO : 20,148
DIST. PROG. : 900,757
DIST. PREC. : 3,159
DIST. SUCC. : 186,529

SCALA 1:100

QT. RIF. 13,122

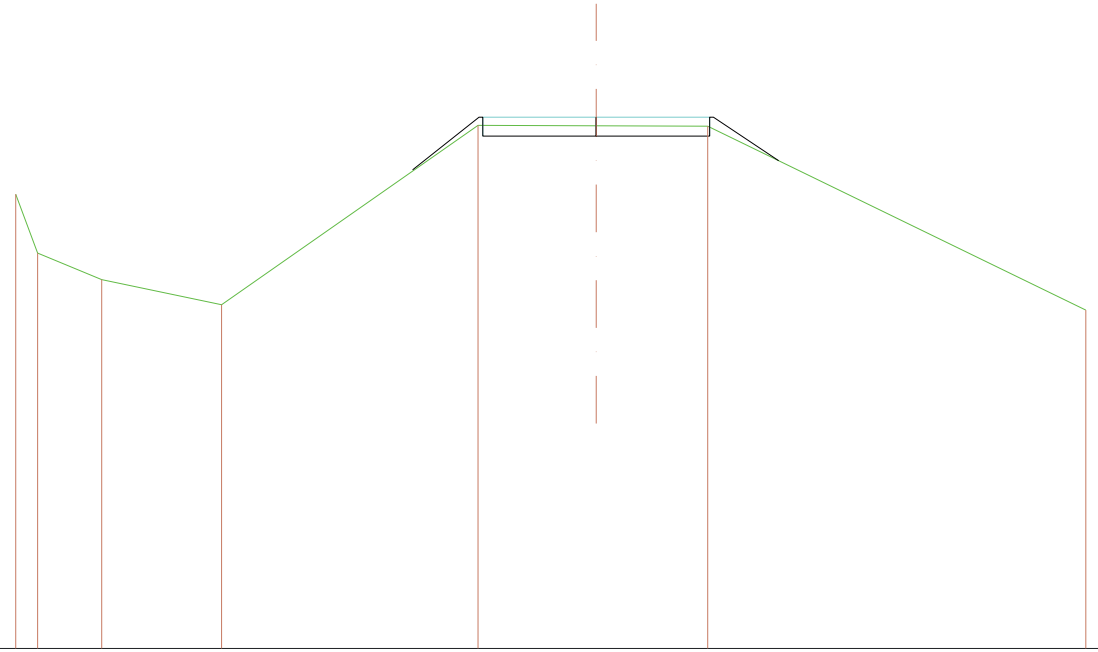

QUOTE TERRENO	19,129	18,351	18,000	17,668	20,040	20,034	20,029	17,597
DIST. PARZIALI TERRENO	0,290	0,847	1,585	3,391	1,563	1,474	5,000
QUOTE PROGETTO	19,452	20,148	20,148	19,898	19,898	20,148	19,898	19,898	20,148	20,148	19,572
DIST. PARZIALI PROGETTO	0,878	1,500	1,500	0,863

SCAVI E BONIFICHE	
STERRO	1,710 mq

SOVRASTRUTTURA STRADALE	
CASSONETTO	3,500 m

SEZIONE N. : 23
QT. PROGETTO : 19,985
DIST. PROG. : 1087,286
DIST. PREC. : 186,529
DIST. SUCC. : 61,761

SCALA 1:100

QT. RIF. 14,225

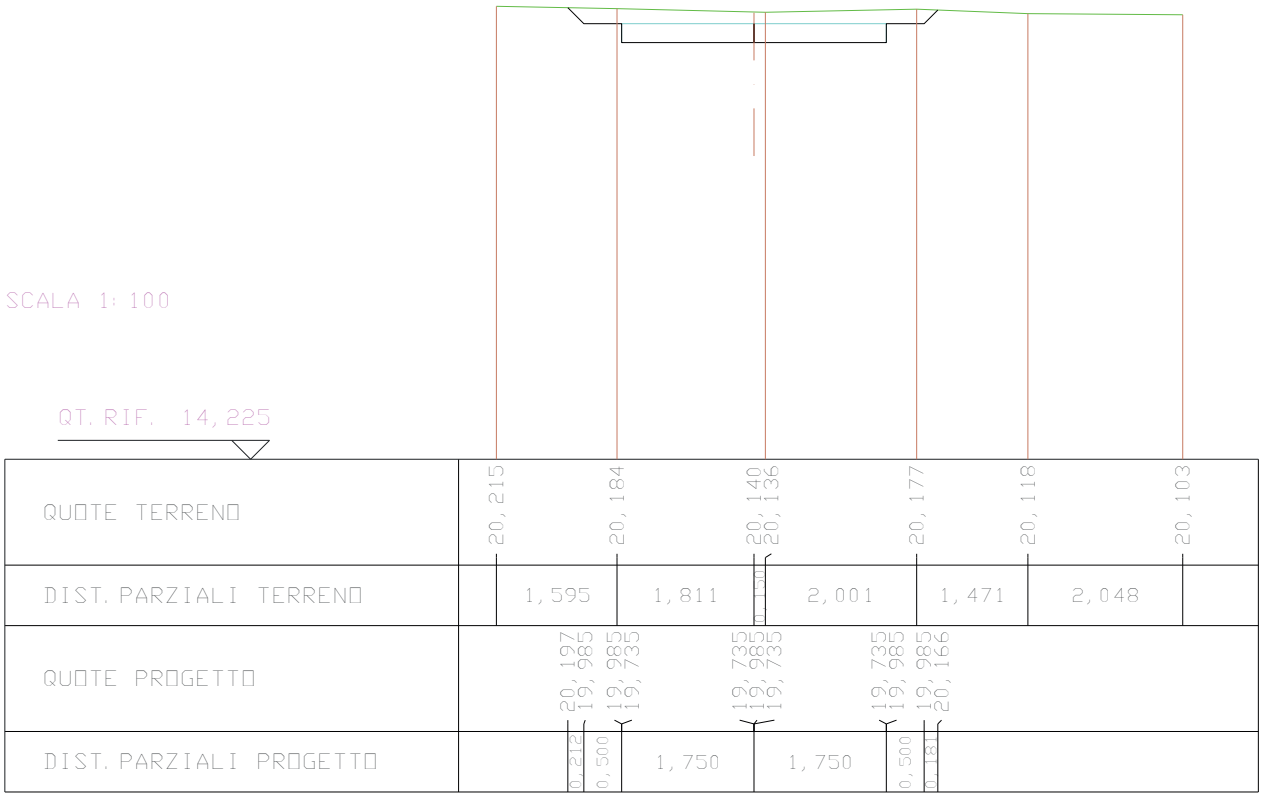

RILEVATI	
RILEVATO	0,818 mq

SOVRASTRUTTURA STRADALE	
CASSONETTO	3,500 m

SEZIONE N. : 24
QT. PROGETTO : 20,599
DIST. PROG. : 1149,047
DIST. PREC. : 61,761
DIST. SUCC. : 81,663



SCAVI E BONIFICHE	
STERRO	5,102 mq

SOVRASTRUTTURA STRADALE	
CASSONETTO	3,500 m

SEZIONE N. : 25
QT. PROGETTO : 21,404
DIST. PROG. : 1230,710
DIST. PREC. : 81,663
DIST. SUCC. : 67,355

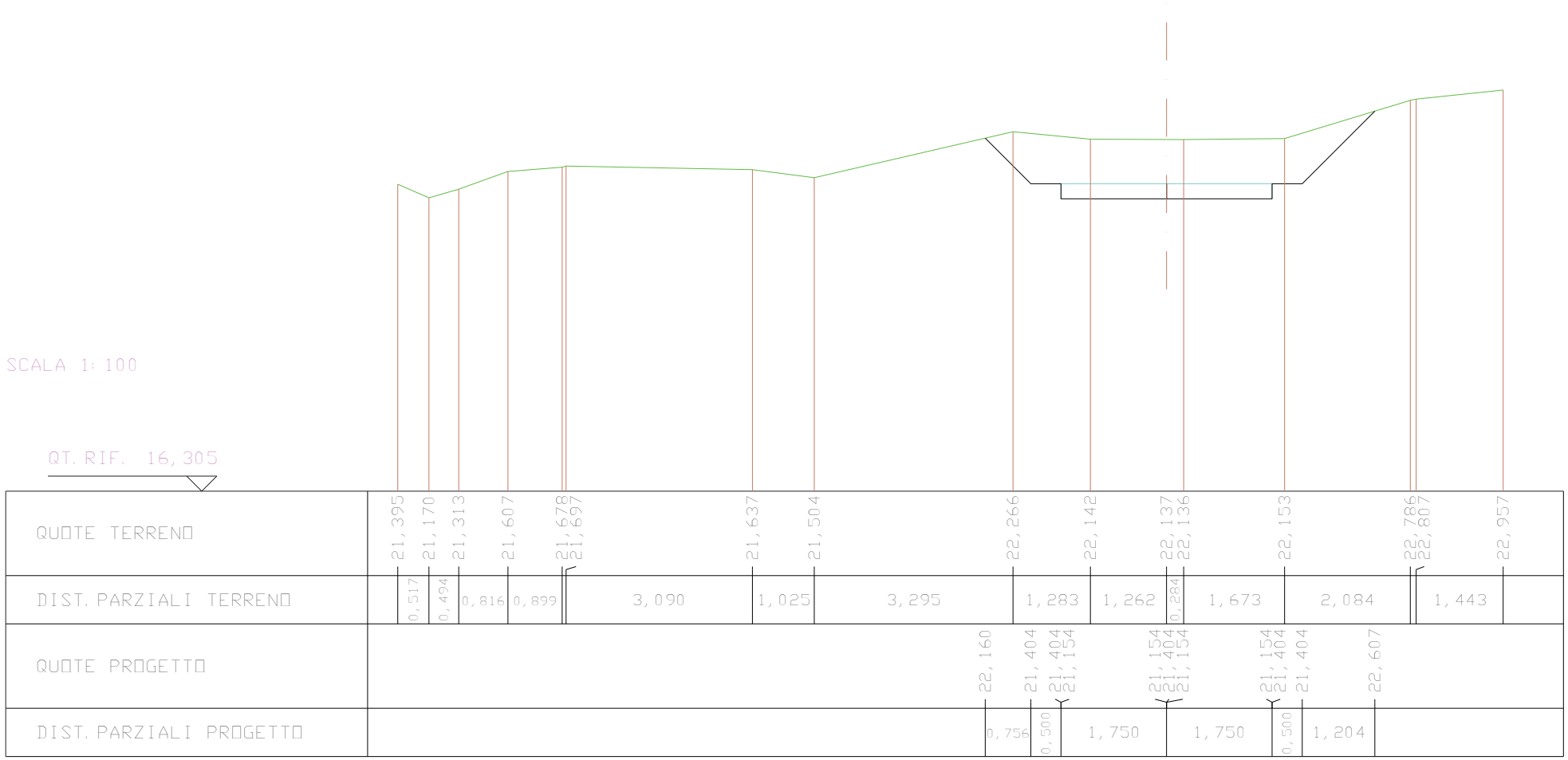

RILEVATI	
RILEVATO	2,009 mq

SOVRASTRUTTURA STRADALE	
CASSONETTO	3,500 m

SEZIONE N. : 26
QT. PROGETTO : 20,862
DIST. PROG. : 1298,065
DIST. PREC. : 67,355
DIST. SUCC. : 99,229

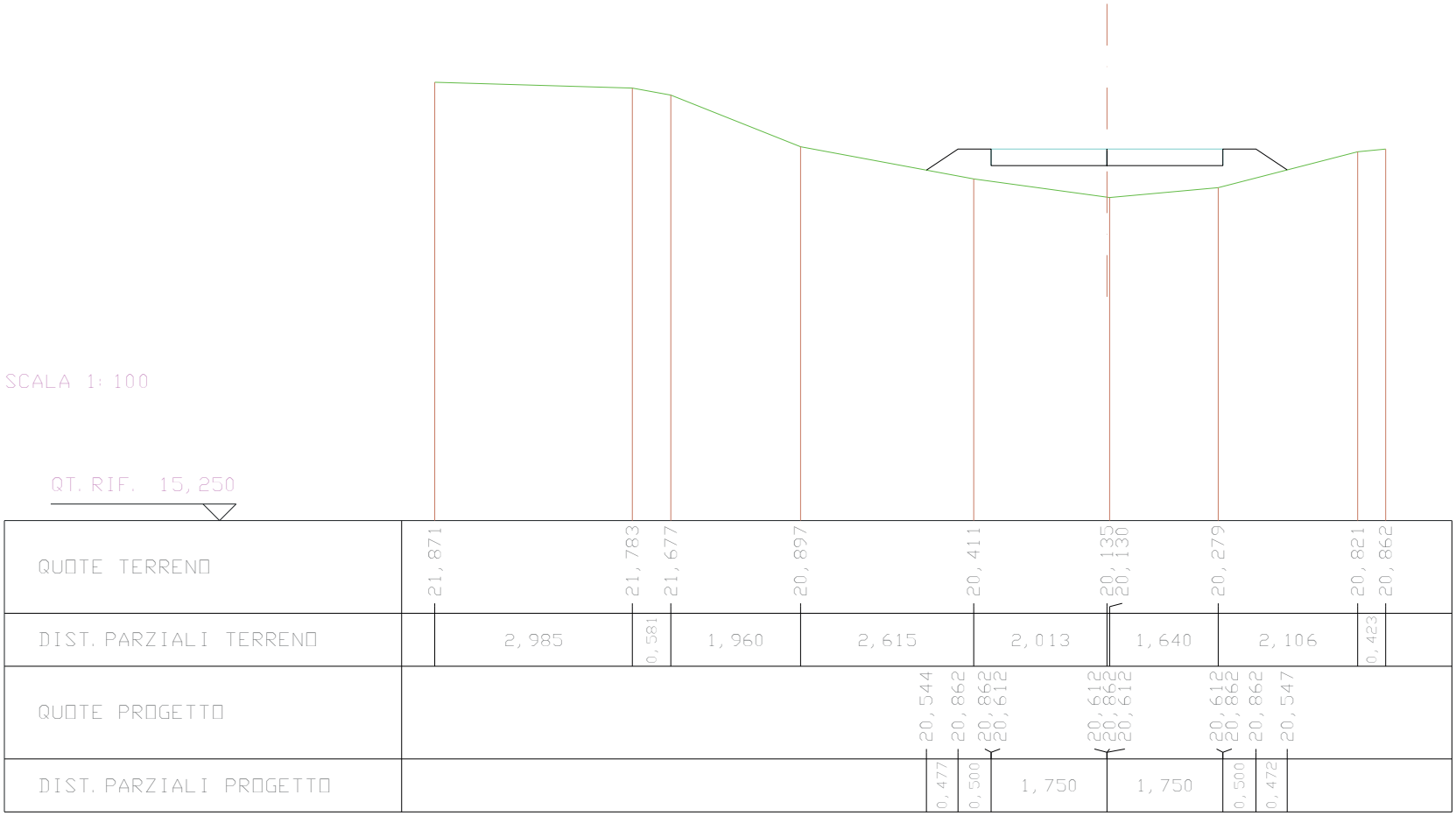

SCAVI E BONIFICHE	
STERRO	0,995 mq

RILEVATI	
RILEVATO	0,017 mq

SOVRASTRUTTURA STRADALE	
CASSONETTO	3,500 m

SEZIONE N. : 27
QT. PROGETTO : 20,038
DIST. PROG. : 1397,294
DIST. PREC. : 99,229
DIST. SUCC. : 56,498

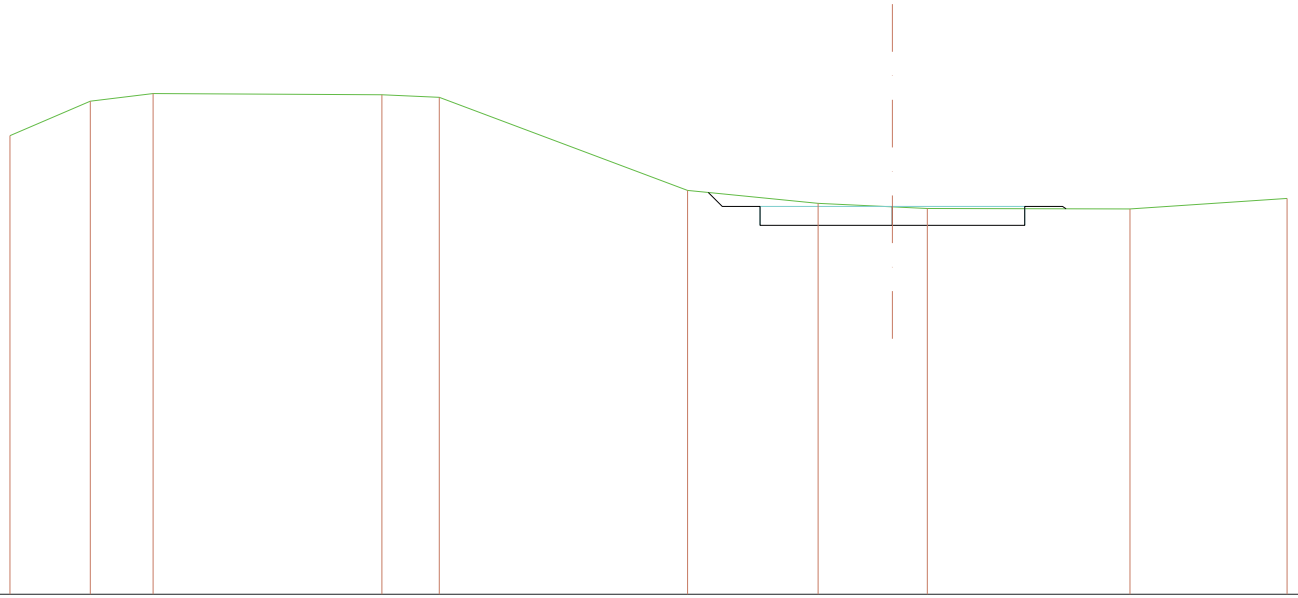

SCALA 1:100

QT. RIF. 14,910

QUOTE TERRENO	20,974	21,430	21,531	21,515	21,481	20,250	20,079	20,033	20,011	20,005	20,144			
DIST. PARZIALI TERRENO		1,062	0,830	3,025	0,759	3,283	1,726	0,982	0,462	2,680	2,077			
QUOTE PROGETTO						20,223 20,038	20,038 19,788	19,788 20,038 19,788		19,788 20,038 20,007				
DIST. PARZIALI PROGETTO						0,185	0,500	1,750	1,750	0,500				

SCAVI E BONIFICHE	
STERRO	1,028 mq

RILEVATI	
RILEVATO	0,052 mq

SOVRASTRUTTURA STRADALE	
CASSONETTO	3,500 m

SEZIONE N. : 28
QT. PROGETTO : 19,962
DIST. PROG. : 1453,792
DIST. PREC. : 56,498
DIST. SUCC. : 56,352

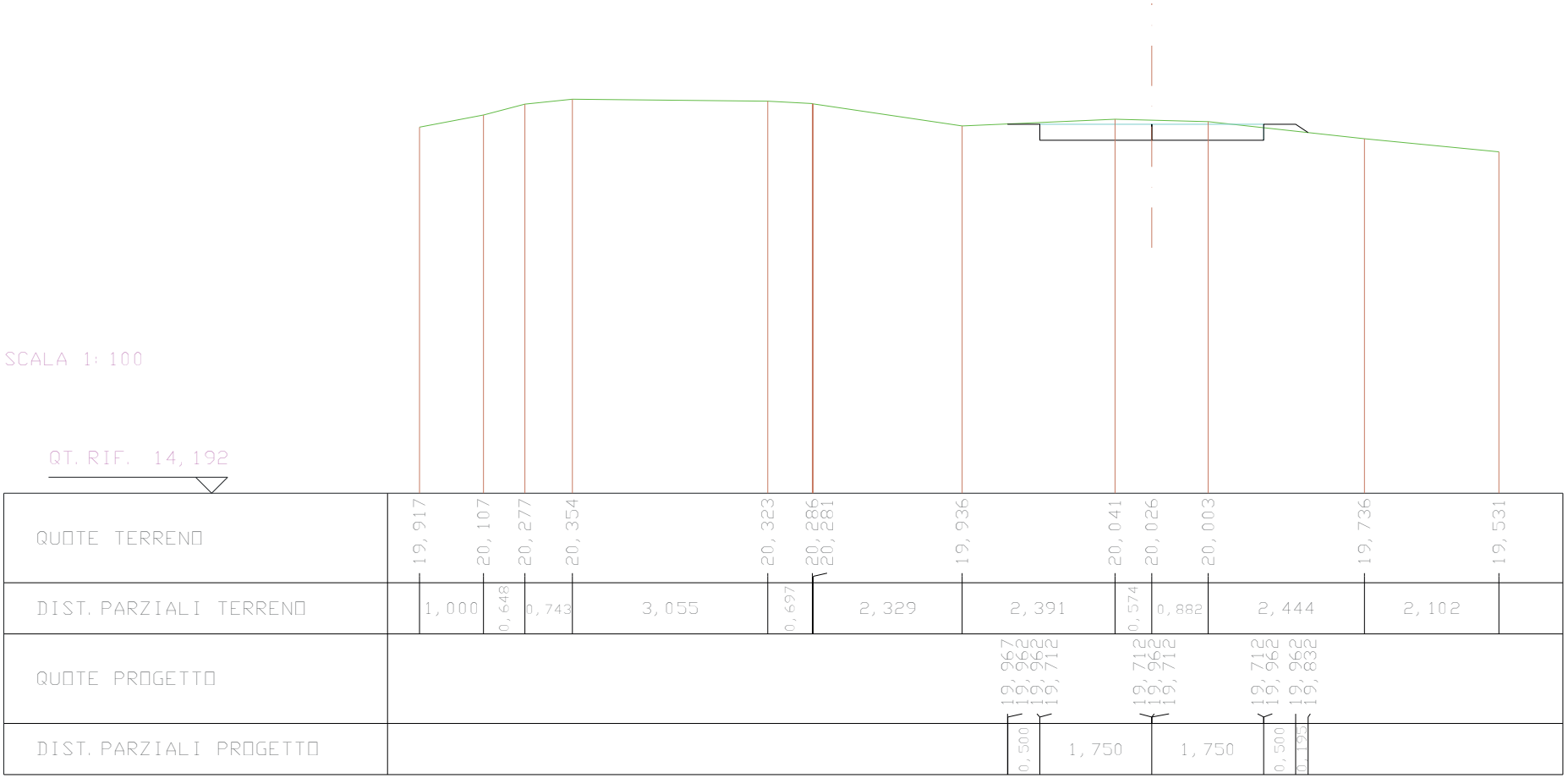

SCAVI E BONIFICHE	
STERRO	0,494 mq

RILEVATI	
RILEVATO	0,432 mq

SOVRASTRUTTURA STRADALE	
CASSONETTO	3,500 m

SEZIONE N. : 29
QT. PROGETTO : 19,896
DIST. PROG. : 1510,144
DIST. PREC. : 56,352
DIST. SUCC. : 21,195

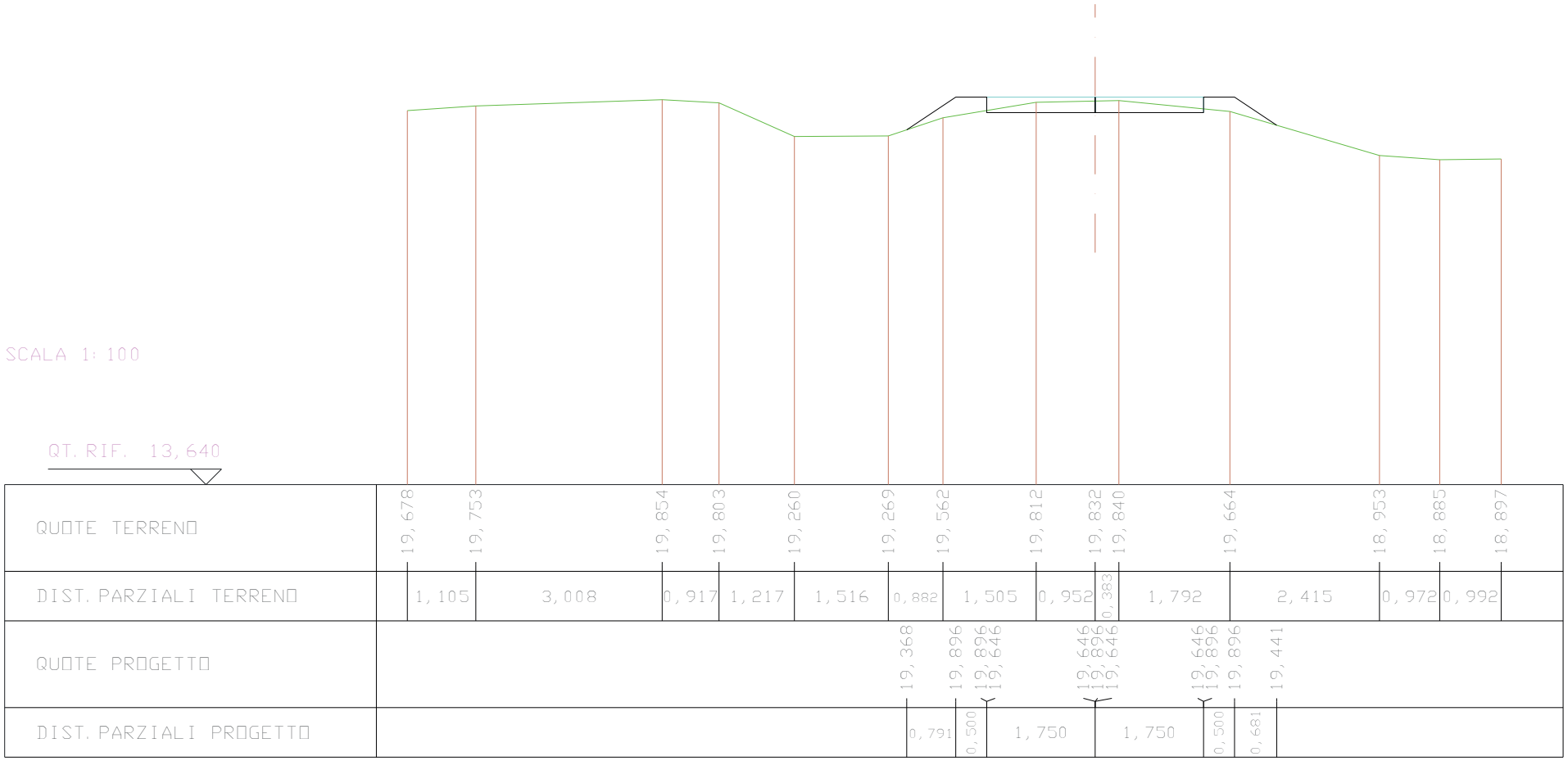

SCAVI E BONIFICHE	
STERRO	0,064 mq

RILEVATI	
RILEVATO	0,102 mq

SOVRASTRUTTURA STRADALE	
CASSONETTO	3,000 m

SEZIONE N. : 30
QT. PROGETTO : 19,871
DIST. PROG. : 1531,338
DIST. PREC. : 21,195
DIST. SUCC. : 1,587

SCALA 1:100

QT. RIF. 13,996

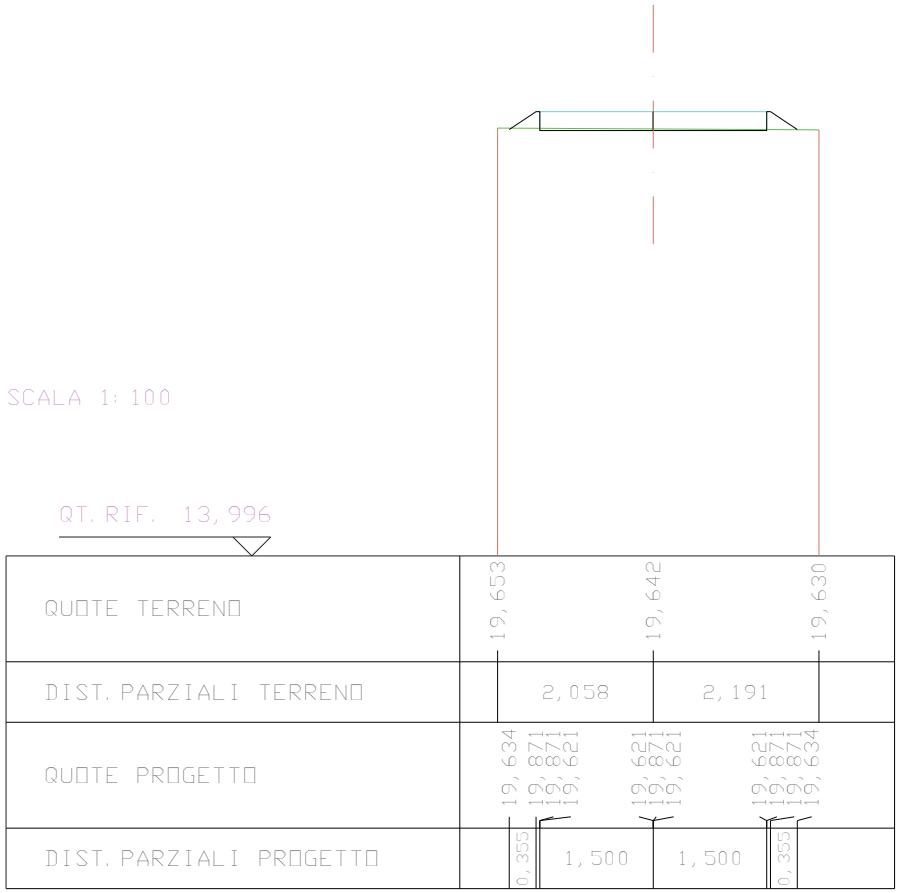

SCAVI E BONIFICHE	
STERRO	0,958 mq

RILEVATI	
RILEVATO	0,005 mq

SOVRASTRUTTURA STRADALE	
CASSONETTO	3,000 m

SEZIONE N. : 31
QT. PROGETTO : 19,869
DIST. PROG. : 1532,926
DIST. PREC. : 1,587
DIST. SUCC. : 12,785

SCALA 1:100

QT. RIF. 14,056

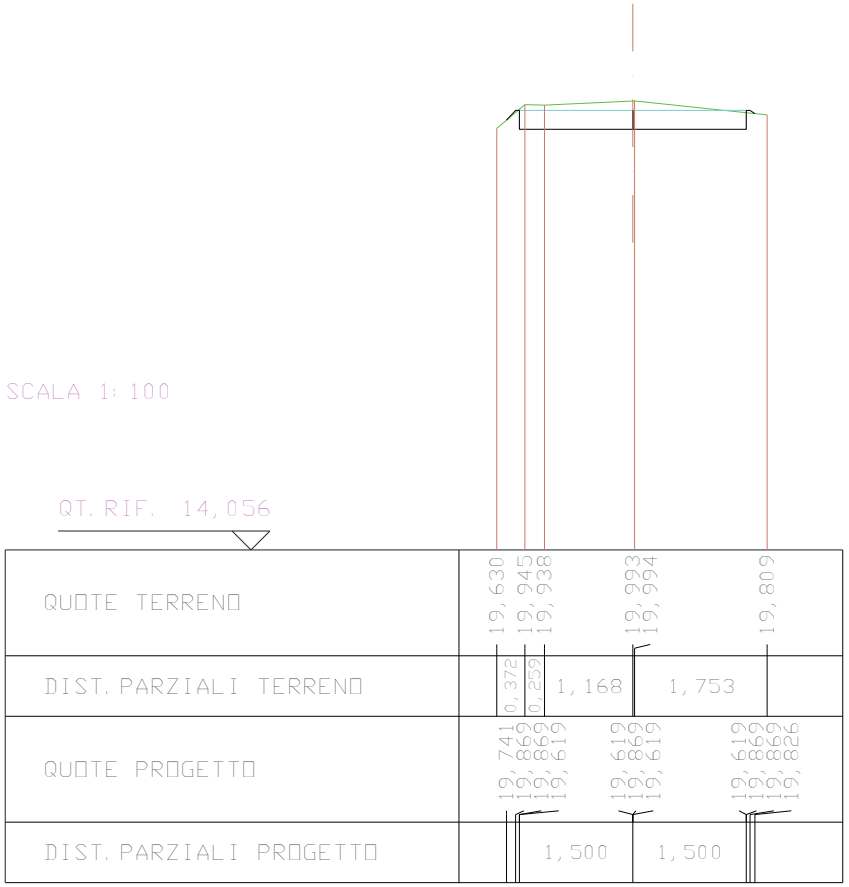

SCAVI E BONIFICHE	
STERRO	0,840 mq

RILEVATI	
RILEVATO	1,766 mq

SOVRASTRUTTURA STRADALE	
CASSONETTO	6,750 m

SEZIONE N. : 32
QT. PROGETTO : 19,877
DIST. PROG. : 1545,710
DIST. PREC. : 12,785
DIST. SUCC. : 158,072

SCALA 1:100

QT. RIF. 13,390

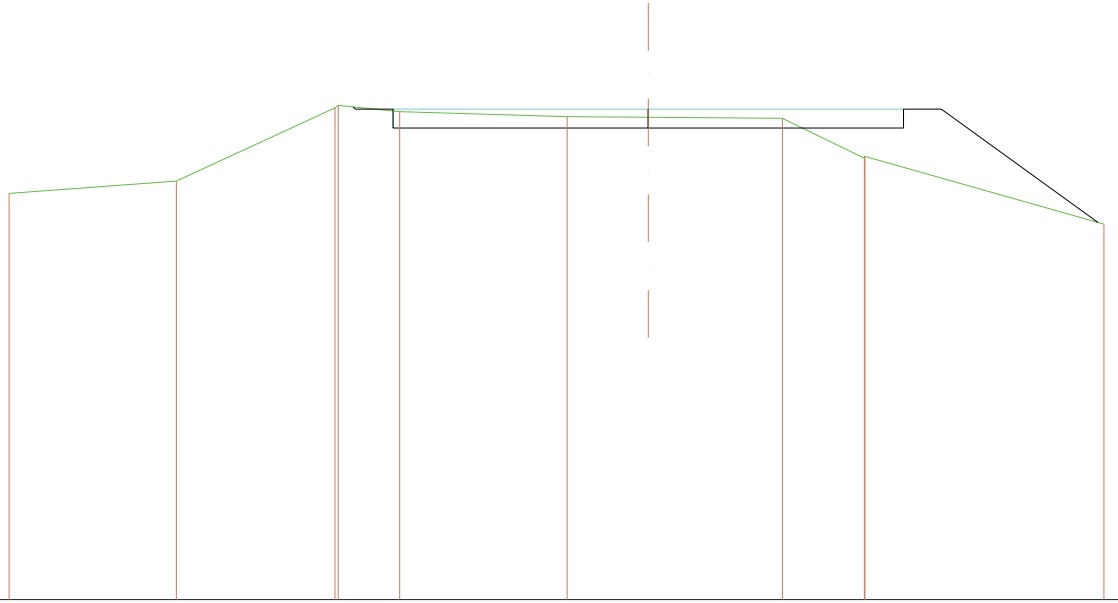

QUOTE TERRENO	18,762	18,925	19,893 19,926	19,843	19,777	19,769	19,755	19,227 19,252	18,355	
DIST. PARZIALI TERRENO		2,211	2,097	0,813	2,214	1,073	1,773	1,084	3,161	
QUOTE PROGETTO			19,906 19,877 19,877 19,627		19,627 19,877 19,877 19,627			19,627 19,877 19,877	18,378	
DIST. PARZIALI PROGETTO			0,500	3,375		3,375		0,500	2,071	

SCAVI E BONIFICHE	
STERRO	1,772 mq

RILEVATI	
RILEVATO	0,248 mq

SOVRASTRUTTURA STRADALE	
CASSONETTO	6,750 m

SEZIONE N. : 33
QT. PROGETTO : 20,395
DIST. PROG. : 1703,782
DIST. PREC. : 158,072
DIST. SUCC. : 180,383

SCALA 1:100

QT. RIF. 14,426



QUOTE TERRENO	19,847		19,846		20,575		20,423		20,377		20,417		19,778			
DIST. PARZIALI TERRENO		2,462		1,966		1,324		1,949		2,224		3,108				
QUOTE PROGETTO					20,298 20,395 20,395 20,145				20,145 20,395 20,145		20,145 20,395 20,395		19,936			
DIST. PARZIALI PROGETTO					0,145	0,500		3,375		3,375		0,500	0,689			

SCAVI E BONIFICHE	
STERRO	2,217 mq

SOVRASTRUTTURA STRADALE	
CASSONETTO	6,750 m

SEZIONE N. : 34
QT. PROGETTO : 22,242
DIST. PROG. : 1884,166
DIST. PREC. : 180,383
DIST. SUCC. : 33,623

SCALA 1:100

QT. RIF. 16,495

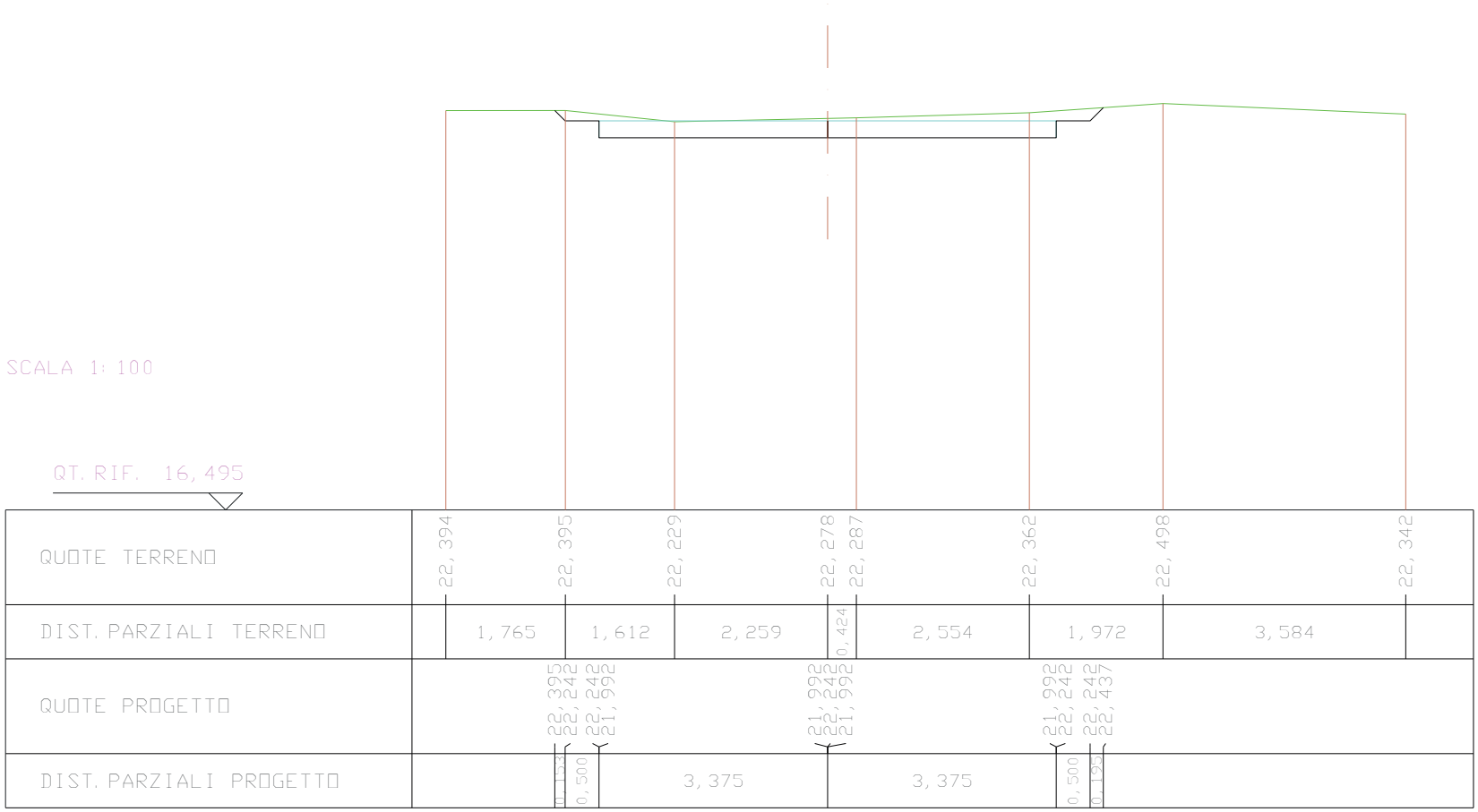

SCAVI E BONIFICHE	
STERRO	1,316 mq

RILEVATI	
RILEVATO	0,003 mq

SOVRASTRUTTURA STRADALE	
CASSONETTO	6,750 m

SEZIONE N. : 35
QT. PROGETTO : 22,679
DIST. PROG. : 1917,788
DIST. PREC. : 33,623
DIST. SUCC. : 37,425

SCALA 1:100

QT. RIF. 16,920

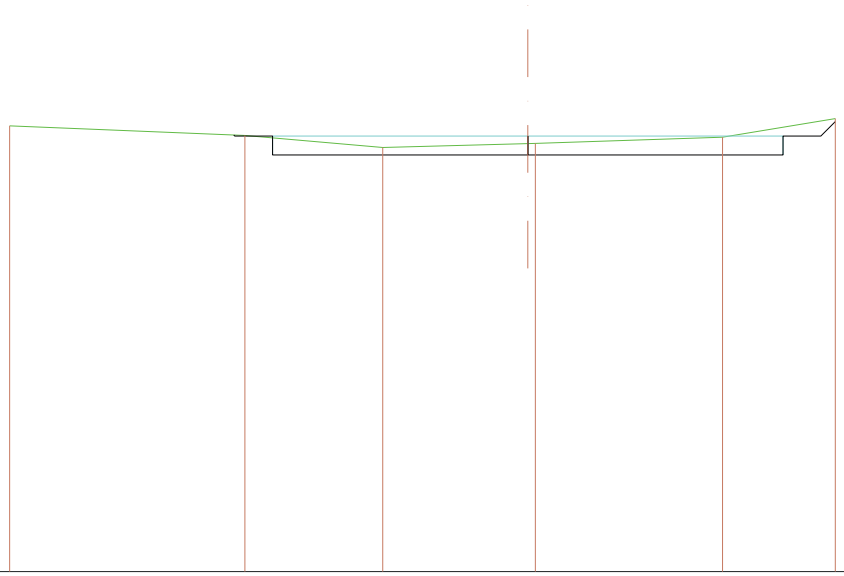

QUOTE TERRENO	22,814	22,687	22,528	22,579 22,582	22,664	22,910
DIST. PARZIALI TERRENO	3,111	1,823	1,918	2,475	1,491	
QUOTE PROGETTO		22,693 22,679 22,429		22,429 22,429	22,429 22,679	22,679 22,870
DIST. PARZIALI PROGETTO		0,500	3,375	3,375	0,500	0,191

SCAVI E BONIFICHE	
STERRO	1,609 mq

RILEVATI	
RILEVATO	0,106 mq

SOVRASTRUTTURA STRADALE	
CASSONETTO	6,750 m

SEZIONE N. : 36
QT. PROGETTO : 24,359
DIST. PROG. : 1955,213
DIST. PREC. : 37,425
DIST. SUCC. : 23,578

SCALA 1:100

QT. RIF. 18,580

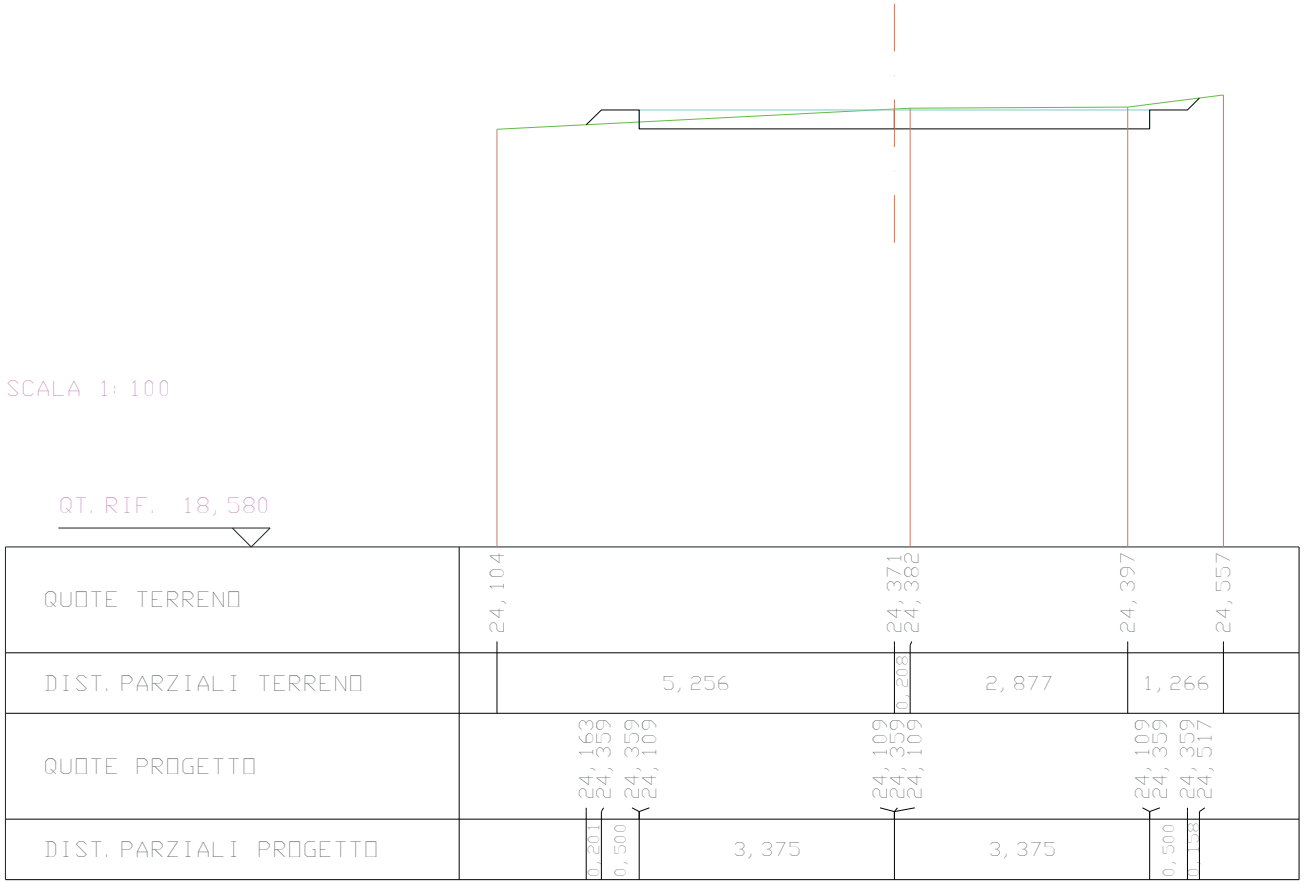

SCAVI E BONIFICHE	
STERRO	0,749 mq

RILEVATI	
RILEVATO	0,167 mq

SOVRASTRUTTURA STRADALE	
CASSONETTO	6,750 m

SEZIONE N. : 37
QT. PROGETTO : 24,466
DIST. PROG. : 1978,792
DIST. PREC. : 23,578
DIST. SUCC. : 15,672

SCALA 1:100

QT. RIF. 18,591



QUOTE TERRENO	24,417				24,327				24,230		
DIST. PARZIALI TERRENO			3,960			4,304					
QUOTE PROGETTO	24,404	24,466	24,466	24,216	24,216	24,466	24,216	24,216	24,466	24,466	24,243
DIST. PARZIALI PROGETTO		0,500	3,375			3,375		0,500	0,222		

SCAVI E BONIFICHE	
STERRO	1,617 mq

RILEVATI	
RILEVATO	0,048 mq

SOVRASTRUTTURA STRADALE	
CASSONETTO	6,750 m

SEZIONE N. : 38
QT. PROGETTO : 24,521
DIST. PROG. : 1994,463
DIST. PREC. : 15,672
DIST. SUCC. : 5,474

SCALA 1:100

QT. RIF. 18,682

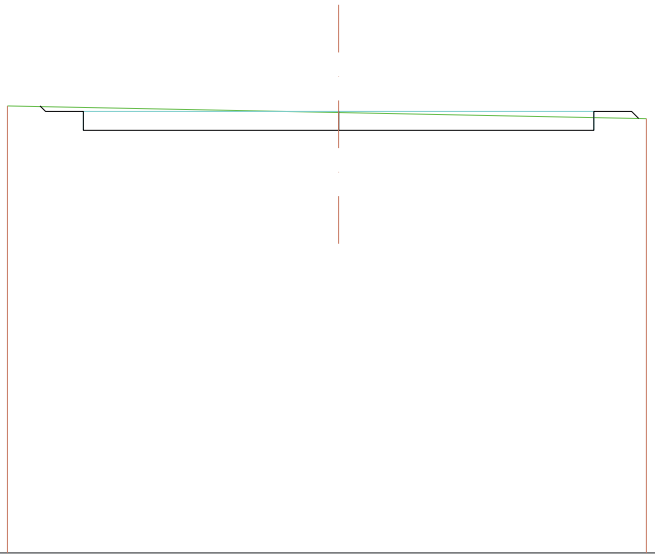

QUOTE TERRENO	24,593					24,506					24,425	
DIST. PARZIALI TERRENO			4,379				4,070					
QUOTE PROGETTO	24,594	24,521	24,521	24,271		24,271	24,521	24,521	24,271		24,271	24,521	24,521	24,428
DIST. PARZIALI PROGETTO		0,500		3,375			3,375			0,500		

RILEVATI	
RILEVATO	10,119 mq

SOVRASTRUTTURA STRADALE	
CASSONETTO	6,750 m

SEZIONE N. : 39
QT. PROGETTO : 24,039
DIST. PROG. : 1999,937
DIST. PREC. : 5,474
DIST. SUCC. : 20,033

SCALA 1:100

QT. RIF. 17,540

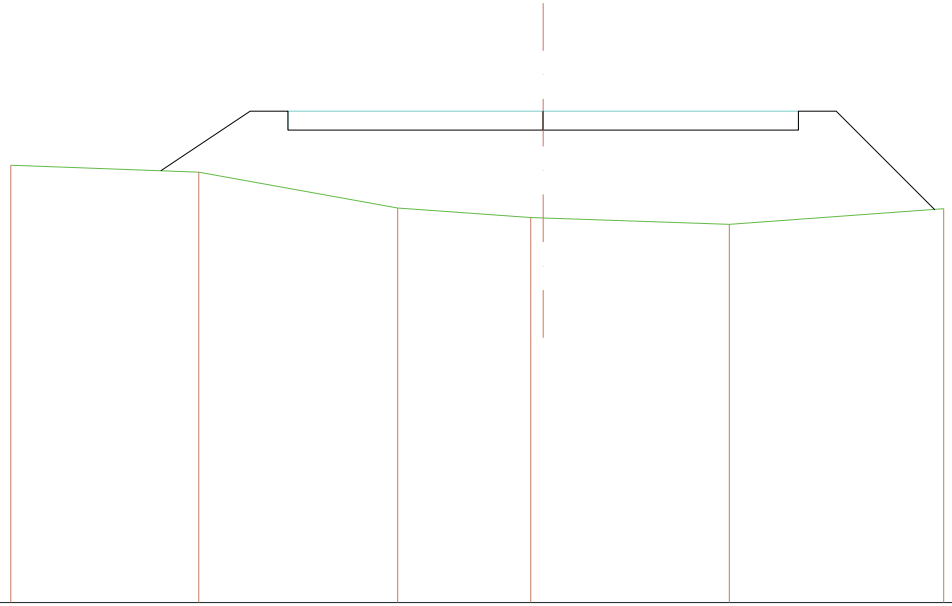

QUOTE TERRENO	23,324		23,232		22,758		22,632	0,165	22,626		22,542		22,749					
DIST. PARZIALI TERRENO		2,486		2,631		1,759				2,461		2,835						
QUOTE PROGETTO			23,251		24,039	24,039	23,789		23,789	24,039	23,789		23,789	24,039	24,039		22,735	
DIST. PARZIALI PROGETTO				1,181	0,500		3,375			3,375				0,500	1,304			

SCAVI E BONIFICHE	
STERRO	2,257 mq

SOVRASTRUTTURA STRADALE	
CASSONETTO	6,750 m

SEZIONE N. : 40
QT. PROGETTO : 22,387
DIST. PROG. : 2019,970
DIST. PREC. : 20,033
DIST. SUCC. : 95,656

SCALA 1:100

QT. RIF. 17,223

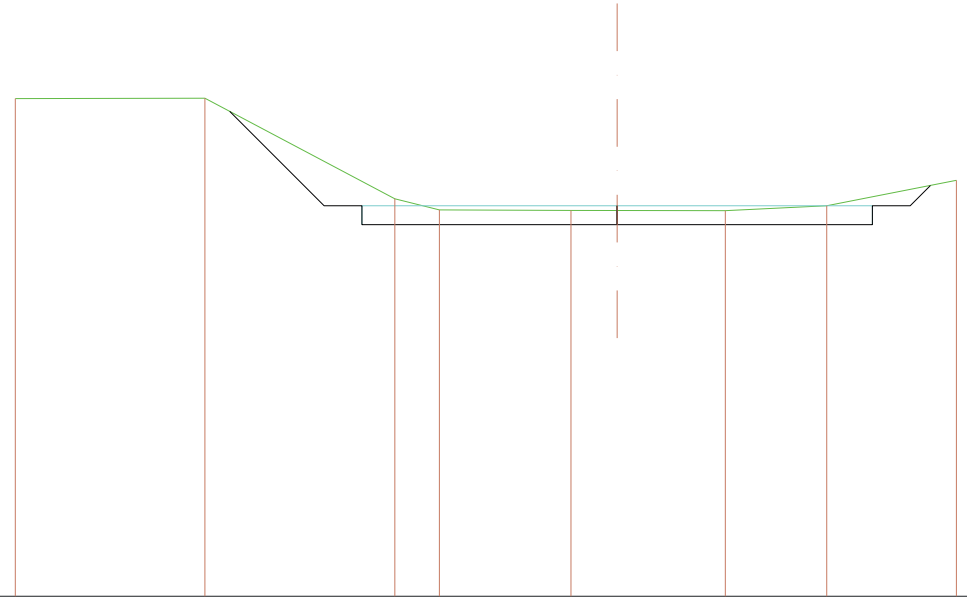

QUOTE TERRENO	23,804				23,809				22,479	22,332			22,325	22,324		22,322			22,387			22,723
DIST. PARZIALI TERRENO		2,507			2,512				0,589	1,740			0,611	1,430		1,341			1,715			
QUOTE PROGETTO					23,635		22,387	22,387	22,137				22,137	22,387	22,137				22,137	22,387	22,387	22,654
DIST. PARZIALI PROGETTO						1,248	0,500			3,375					3,375			0,500			0,268	

SCAVI E BONIFICHE	
STERRO	1,417 mq

RILEVATI	
RILEVATO	0,057 mq

SOVRASTRUTTURA STRADALE	
CASSONETTO	6,750 m

SEZIONE N. : 41
QT. PROGETTO : 22,138
DIST. PROG. : 2115,627
DIST. PREC. : 95,656
DIST. SUCC. : 92,406

SCALA 1:100

QT. RIF. 17,117

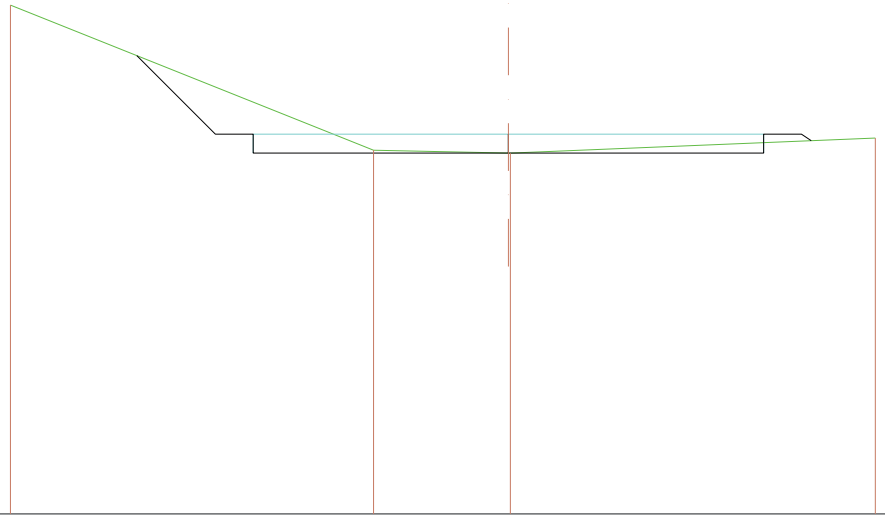

QUOTE TERRENO	23,845							21,926		21,889 21,888							22,087
DIST. PARZIALI TERRENO				4,802					1,783			4,826					
QUOTE PROGETTO		23,177	22,138	22,138 21,888						21,888 22,138 21,888			21,888 22,138	22,138 22,052			
DIST. PARZIALI PROGETTO			1,039	0,500		3,375					3,375		0,500				

SCAVI E BONIFICHE	
STERRO	4,298 mq

RILEVATI	
RILEVATO	0,388 mq

SOVRASTRUTTURA STRADALE	
CASSONETTO	6,750 m

SEZIONE N. : 42
QT. PROGETTO : 21,992
DIST. PROG. : 2208,033
DIST. PREC. : 92,406
DIST. SUCC. : 89,874

SCALA 1:100

QT. RIF. 17,549

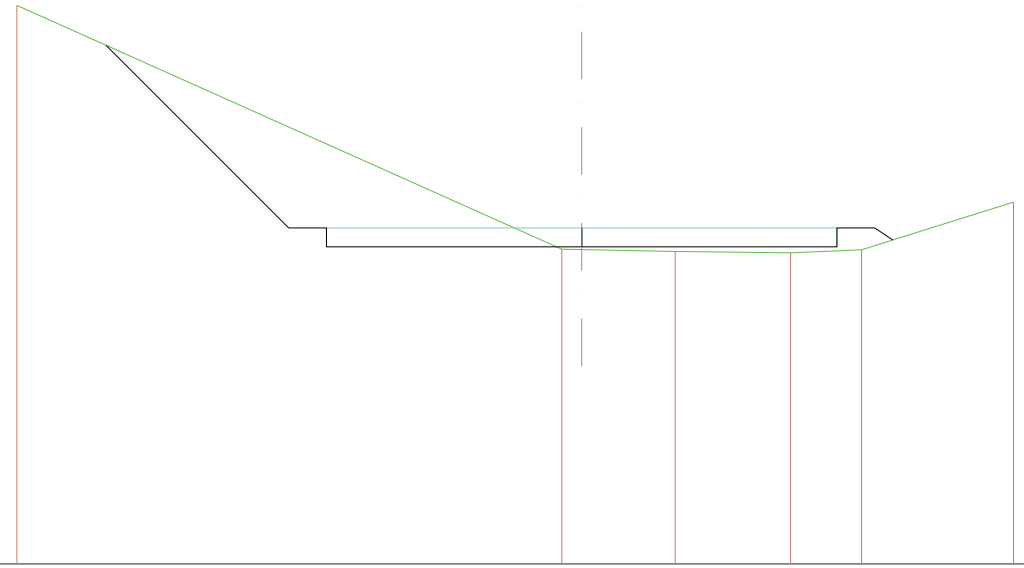

QUOTE TERRENO	24,935									21,711	21,706	21,681	21,663	21,703		22,334	
DIST. PARZIALI TERRENO		7,206								0,263	1,236	1,526	0,939	2,009			
QUOTE PROGETTO		24,408		21,992	21,992	21,742		21,742	21,992	21,742		21,742	21,992	21,992	21,833		
DIST. PARZIALI PROGETTO			2,416		0,500		3,375				3,375			0,500	0,239		

RILEVATI	
RILEVATO	1,248 mq

SOVRASTRUTTURA STRADALE	
CASSONETTO	6,750 m

SEZIONE N. : 43
QT. PROGETTO : 21,908
DIST. PROG. : 2297,906
DIST. PREC. : 89,874
DIST. SUCC. : 80,175

SCALA 1:100

QT. RIF. 15,911

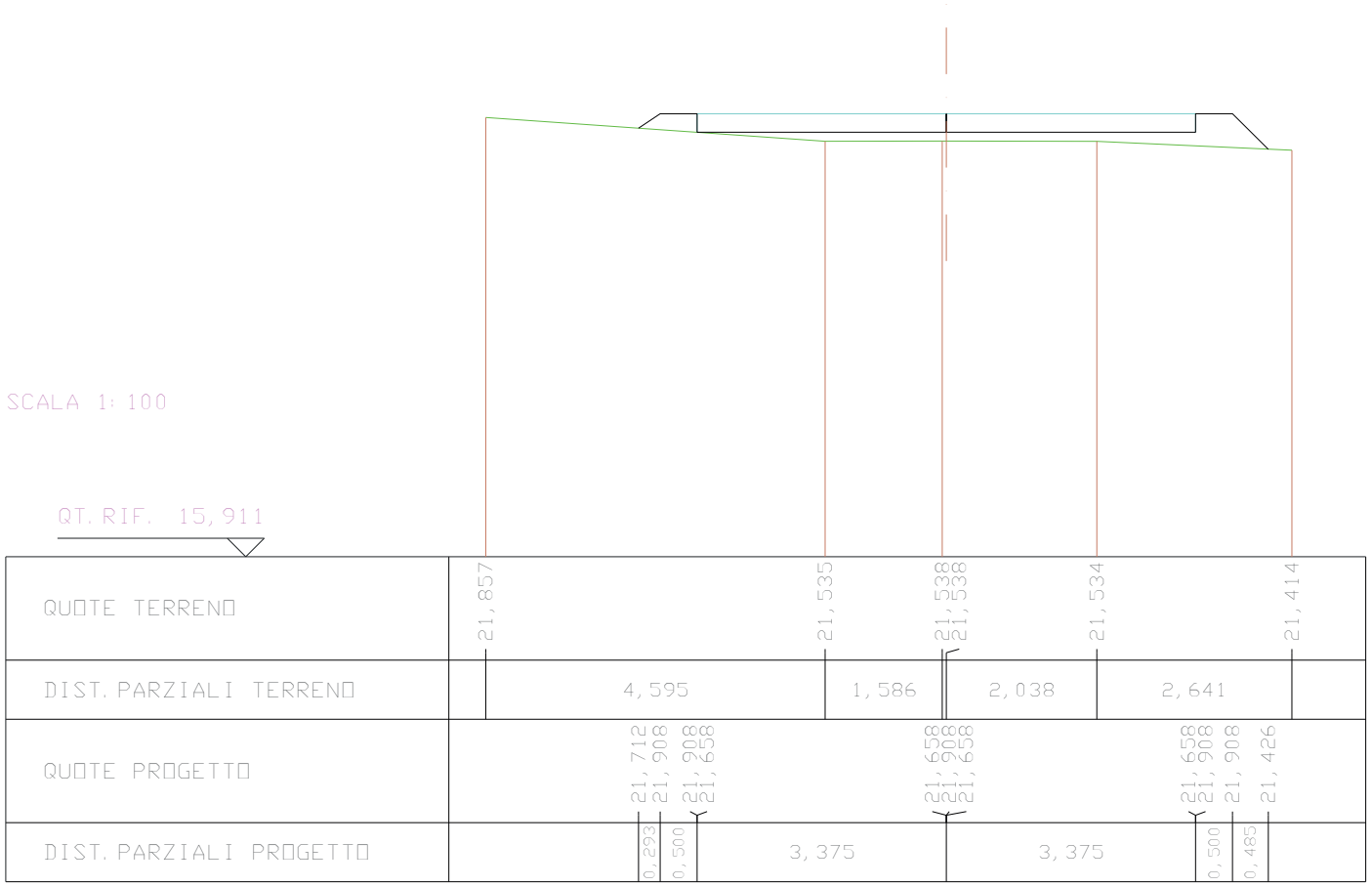

SCAVI E BONIFICHE	
STERRO	1,989 mq

SOVRASTRUTTURA STRADALE	
CASSONETTO	3,500 m

SEZIONE N. : 44
QT. PROGETTO : 23,603
DIST. PROG. : 2378,081
DIST. PREC. : 80,175
DIST. SUCC. : 9,440

SCALA 1:100

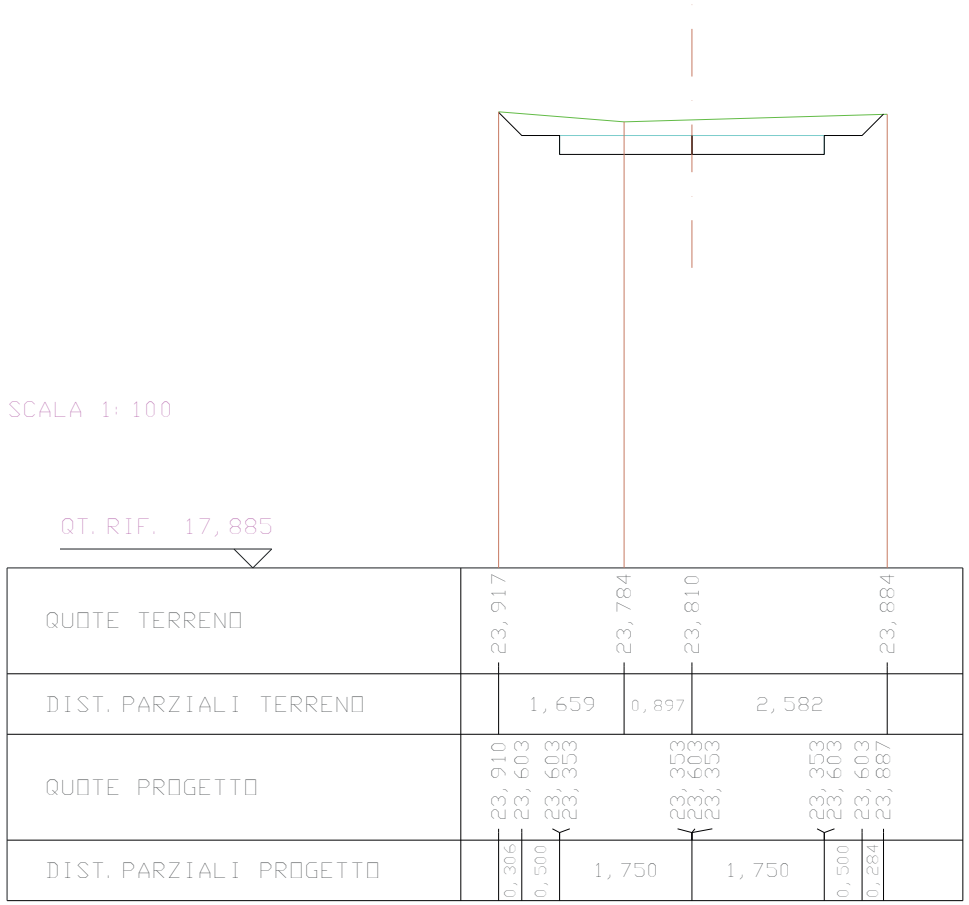

SCAVI E BONIFICHE	
STERRO	1,198 mq

SOVRASTRUTTURA STRADALE	
CASSONETTO	3,500 m

SEZIONE N. : 45
QT. PROGETTO : 23,747
DIST. PROG. : 2387,522
DIST. PREC. : 9,440
DIST. SUCC. : 67,292

SCALA 1:100

QT. RIF. 17,976

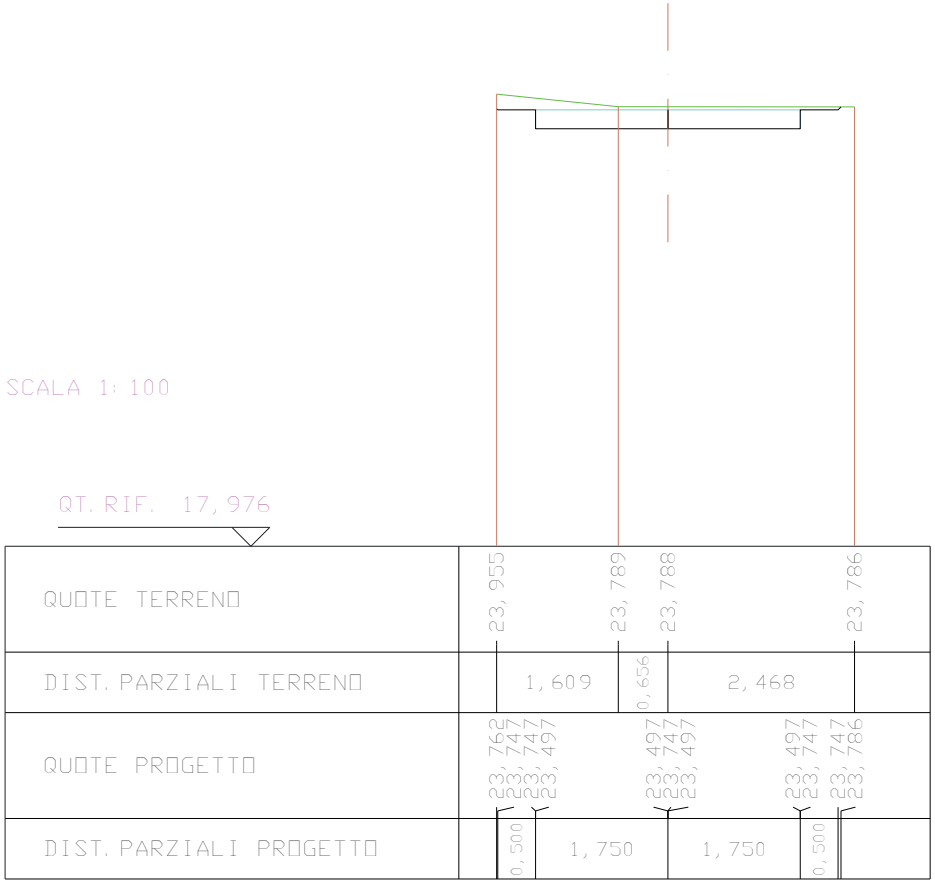

SCAVI E BONIFICHE	
STERRO	1,400 mq

SOVRASTRUTTURA STRADALE	
CASSONETTO	3,500 m

SEZIONE N. : 46
QT. PROGETTO : 23,598
DIST. PROG. : 2454,814
DIST. PREC. : 67,292
DIST. SUCC. : 78,486

SCALA 1:100

QT. RIF. 17,829

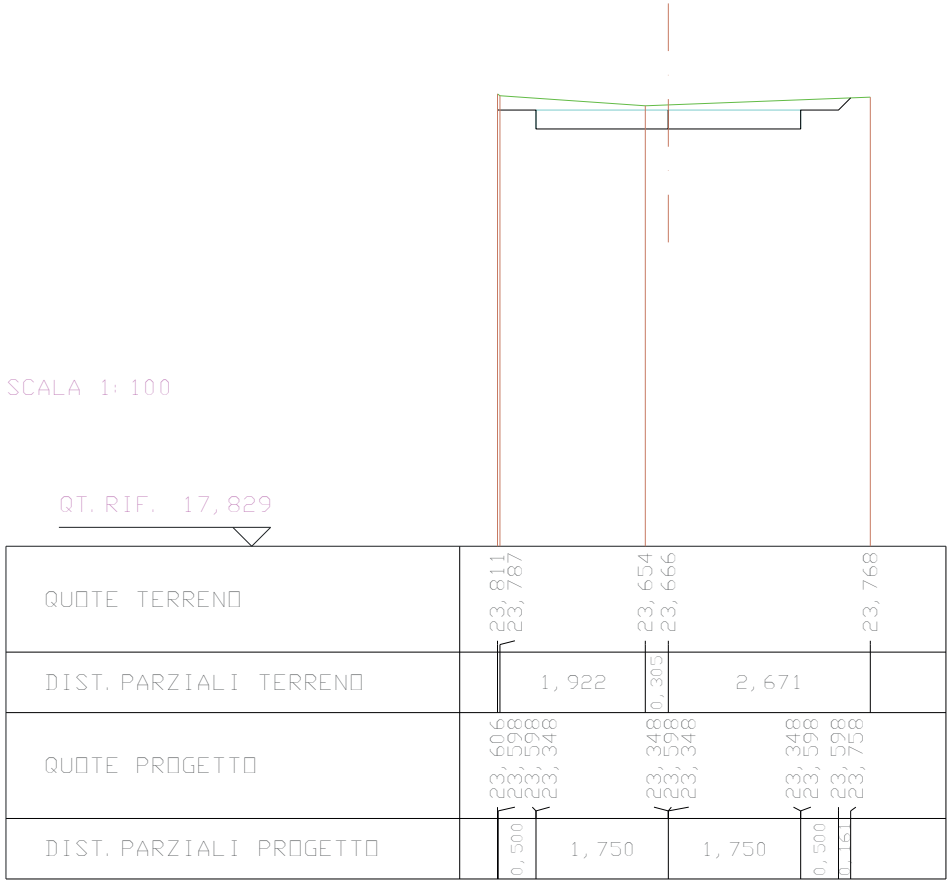

SCAVI E BONIFICHE	
STERRO	2,152 mq

SOVRASTRUTTURA STRADALE	
CASSONETTO	3,500 m

SEZIONE N. : 47
QT. PROGETTO : 23,350
DIST. PROG. : 2533,300
DIST. PREC. : 78,486
DIST. SUCC. : 14,554

SCALA 1:100

QT. RIF. 18,513

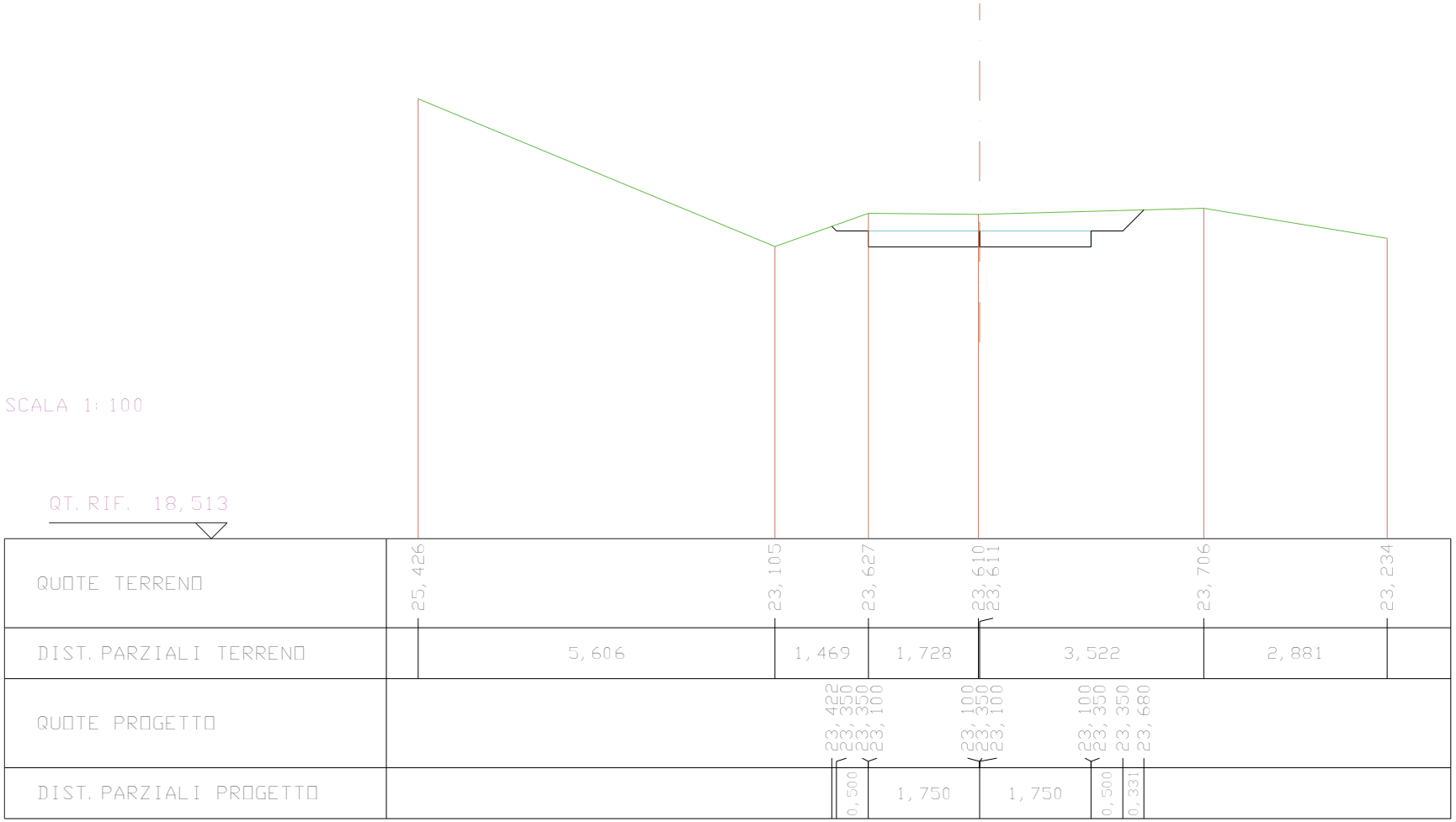

RILEVATI	
RILEVATO	9,632 mq

SOVRASTRUTTURA STRADALE	
CASSONETTO	3,500 m

SEZIONE N. : 48
QT. PROGETTO : 23,294
DIST. PROG. : 2547,854
DIST. PREC. : 14,554
DIST. SUCC. : 18,439

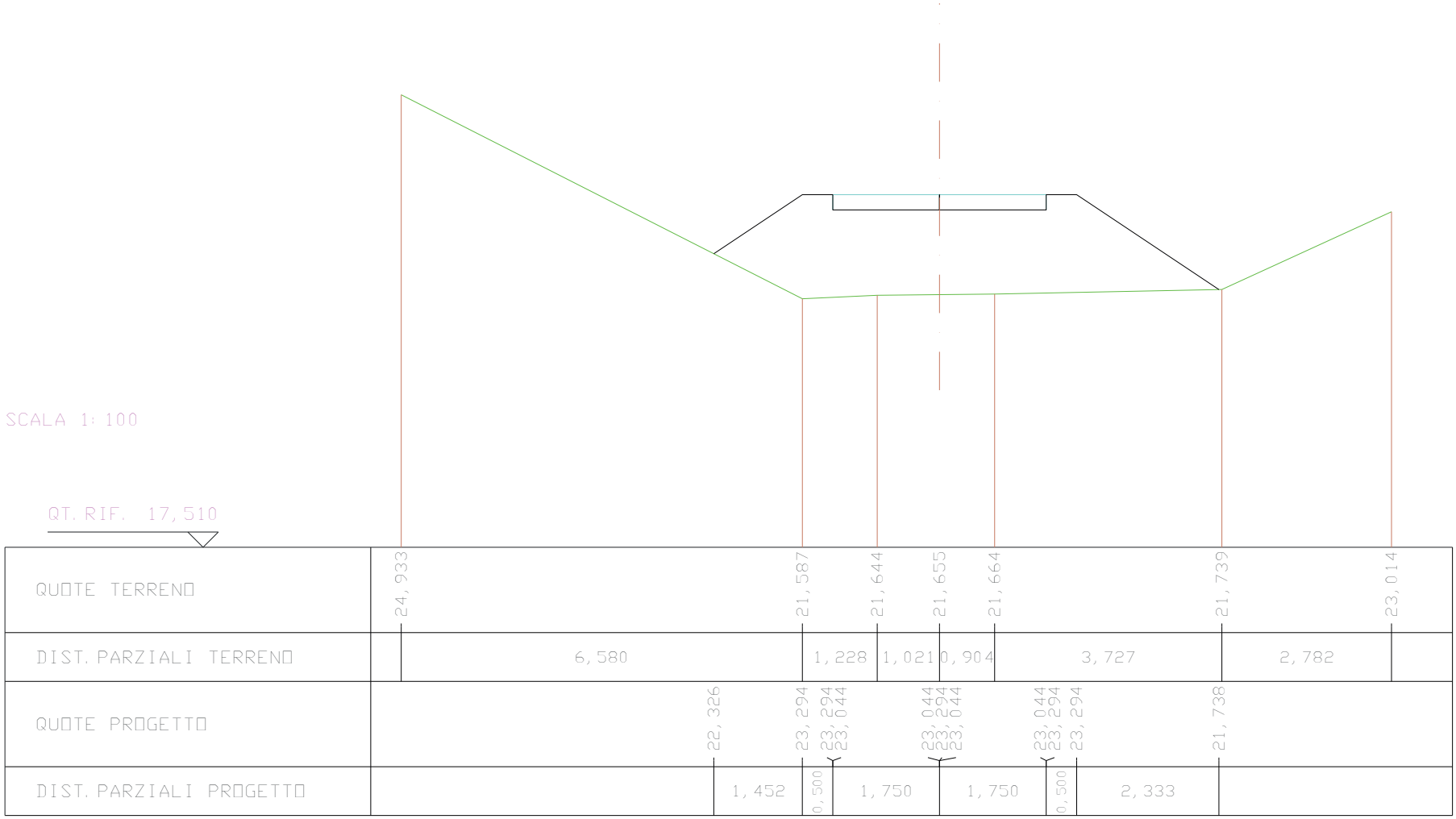

RILEVATI	
RILEVATO	8,041 mq

SOVRASTRUTTURA STRADALE	
CASSONETTO	3,500 m

SEZIONE N. : 49
QT. PROGETTO : 23,224
DIST. PROG. : 2566,293
DIST. PREC. : 18,439
DIST. SUCC. : 16,667

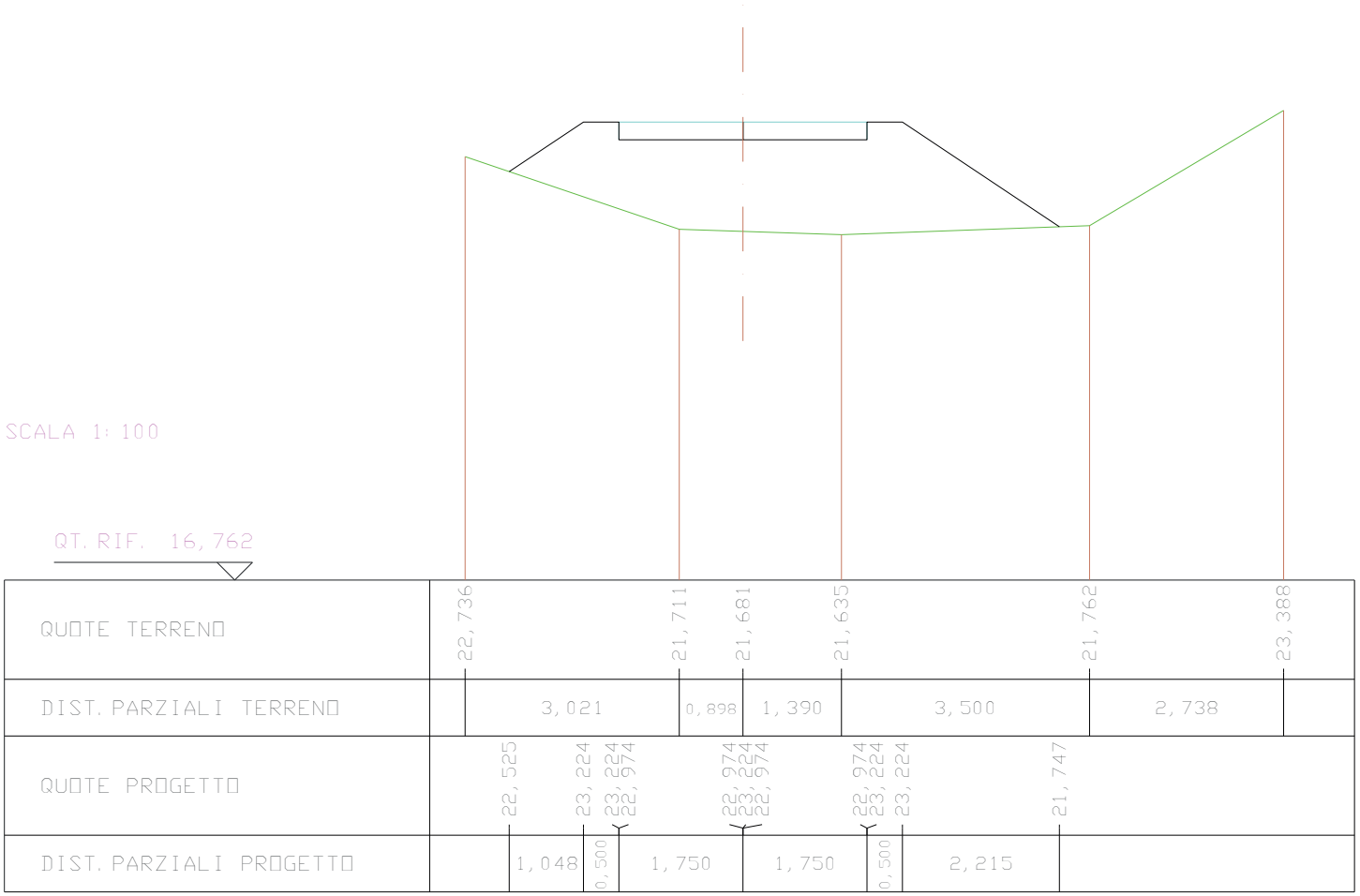

RILEVATI	
RILEVATO	4,137 mq

SOVRASTRUTTURA STRADALE	
CASSONETTO	3,500 m

SEZIONE N. : 50
QT. PROGETTO : 23,160
DIST. PROG. : 2582,960
DIST. PREC. : 16,667
DIST. SUCC. : 24,997

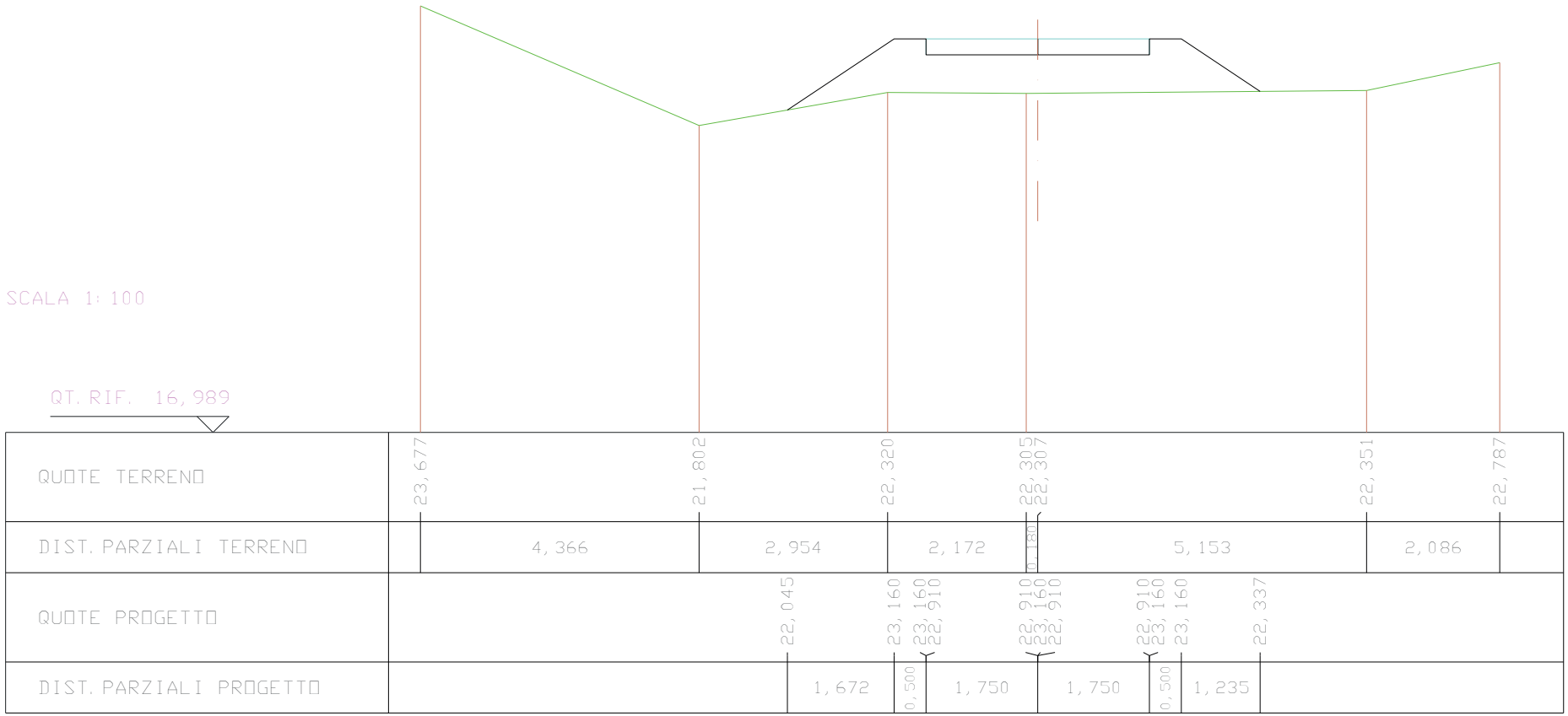

SCAVI E BONIFICHE	
STERRO	0,361 mq

RILEVATI	
RILEVATO	0,174 mq

SOVRASTRUTTURA STRADALE	
CASSONETTO	3,500 m

SEZIONE N. : 51
QT. PROGETTO : 23,065
DIST. PROG. : 2607,957
DIST. PREC. : 24,997
DIST. SUCC. : 5,771

SCALA 1:100

QT. RIF. 17,174

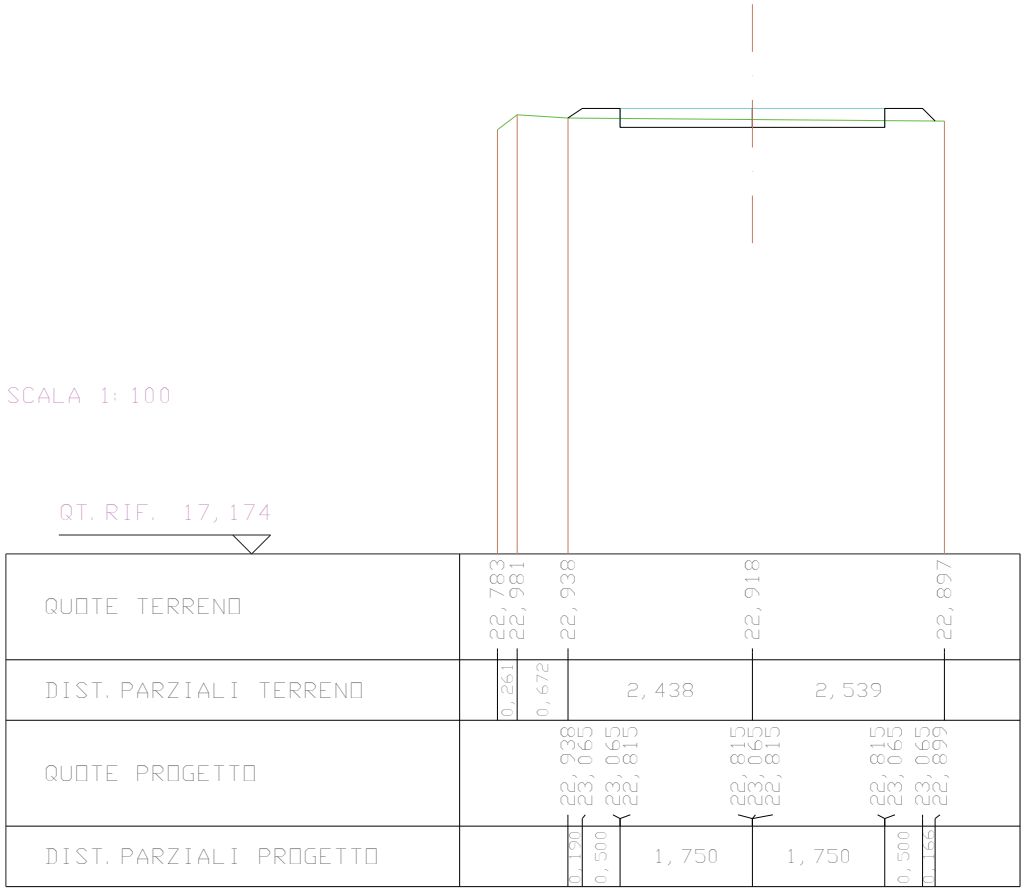

SCAVI E BONIFICHE	
STERRO	0,966 mq

SOVRASTRUTTURA STRADALE	
CASSONETTO	3,500 m

SEZIONE N. : 52
QT. PROGETTO : 22,996
DIST. PROG. : 2613,729
DIST. PREC. : 5,771
DIST. SUCC. : 6,869

SCALA 1:100

QT. RIF. 17,137

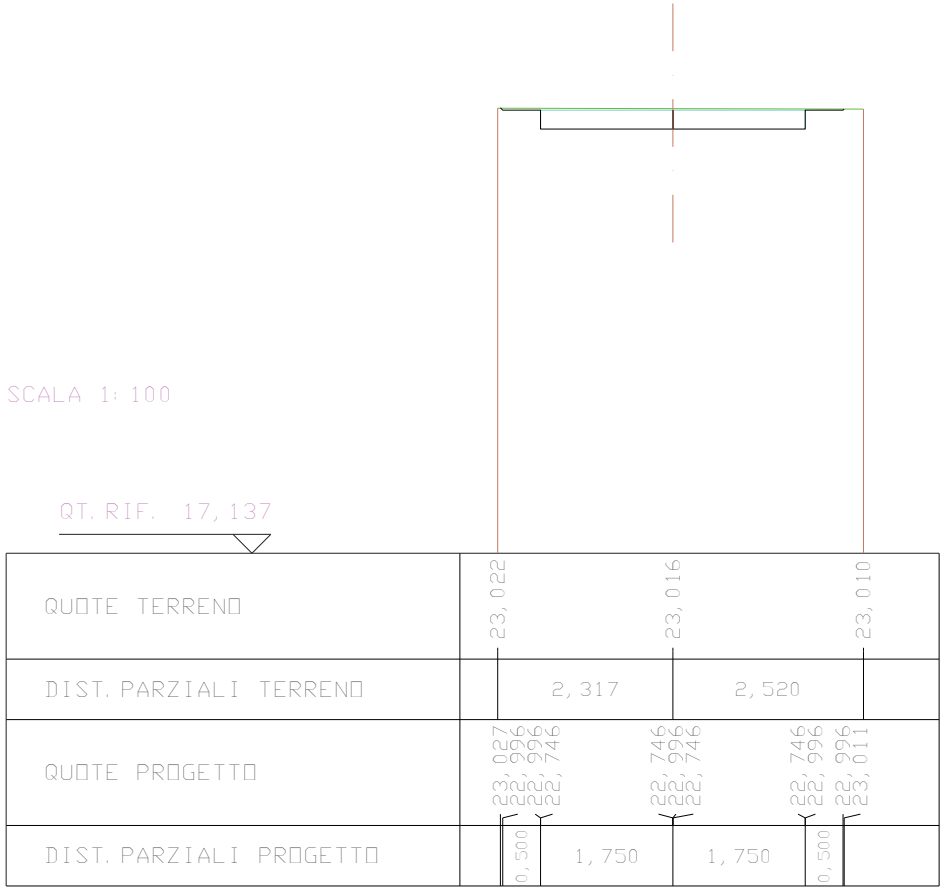

RILEVATI	
RILEVATO	5,218 mq

SOVRASTRUTTURA STRADALE	
CASSONETTO	3,500 m

SEZIONE N. : 53
QT. PROGETTO : 22,758
DIST. PROG. : 2620,598
DIST. PREC. : 6,869
DIST. SUCC. : 28,888

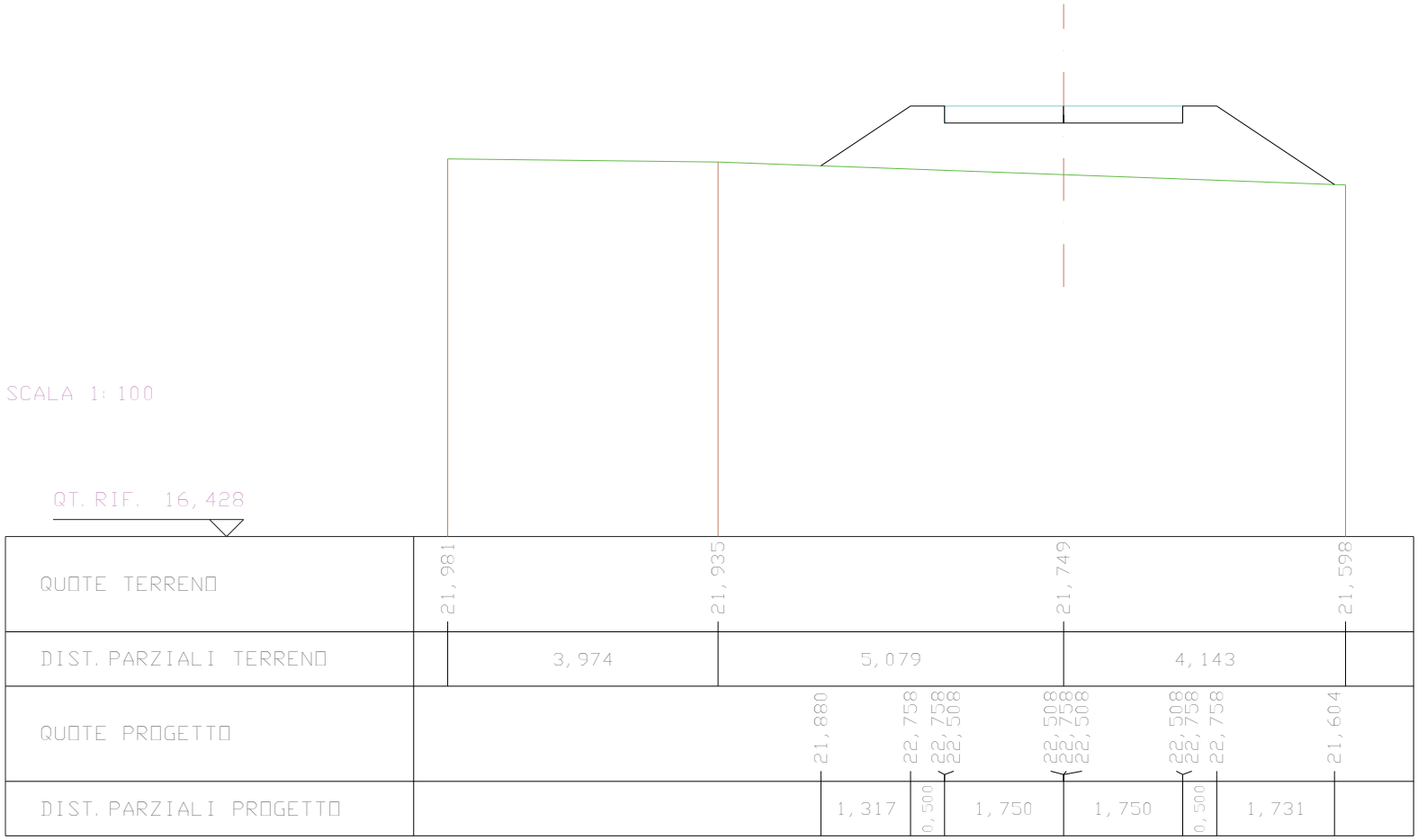

SCAVI E BONIFICHE	
STERRO	0,957 mq

RILEVATI	
RILEVATO	0,093 mq

SOVRASTRUTTURA STRADALE	
CASSONETTO	3,500 m

SEZIONE N. : 54
QT. PROGETTO : 21,650
DIST. PROG. : 2649,486
DIST. PREC. : 28,888
DIST. SUCC. : 55,995

SCALA 1:100

QT. RIF. 16,313

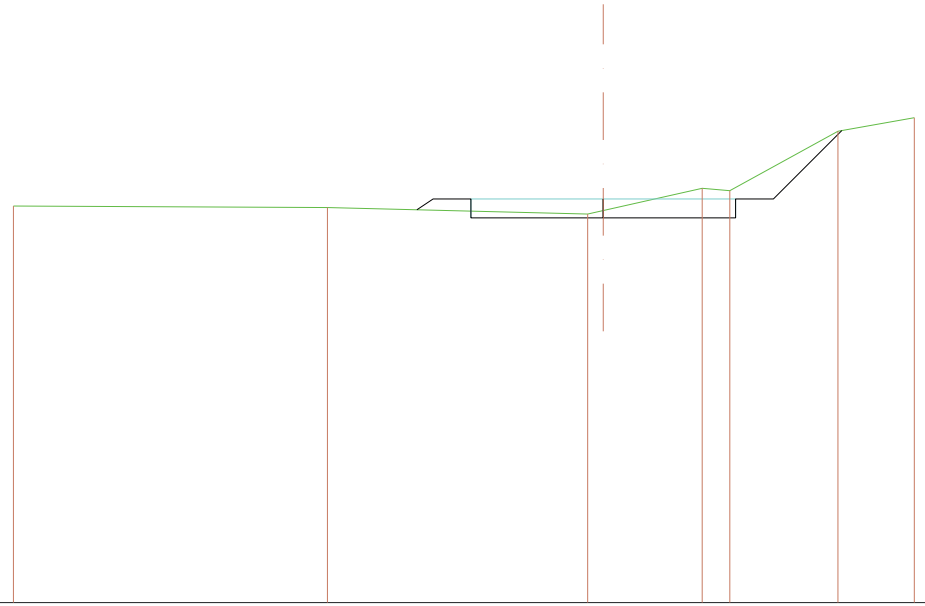

QUOTE TERRENO	21,557		21,537		21,451 21,497		21,791 21,760		22,546	22,725
DIST. PARZIALI TERRENO		4,152		3,441	0,205	1,308	0,365	1,430	1,010	
QUOTE PROGETTO				21,507 21,650	21,650 21,400	21,400 21,650 21,400	21,400 21,650 21,650		22,555	
DIST. PARZIALI PROGETTO				0,214	0,500	1,750	1,750	0,500	0,905	

SCAVI E BONIFICHE	
STERRO	1,437 mq

RILEVATI	
RILEVATO	0,019 mq

SOVRASTRUTTURA STRADALE	
CASSONETTO	3,500 m

SEZIONE N. : 55
QT. PROGETTO : 23,085
DIST. PROG. : 2705,481
DIST. PREC. : 55,995
DIST. SUCC. : 44,339

SCALA 1:100

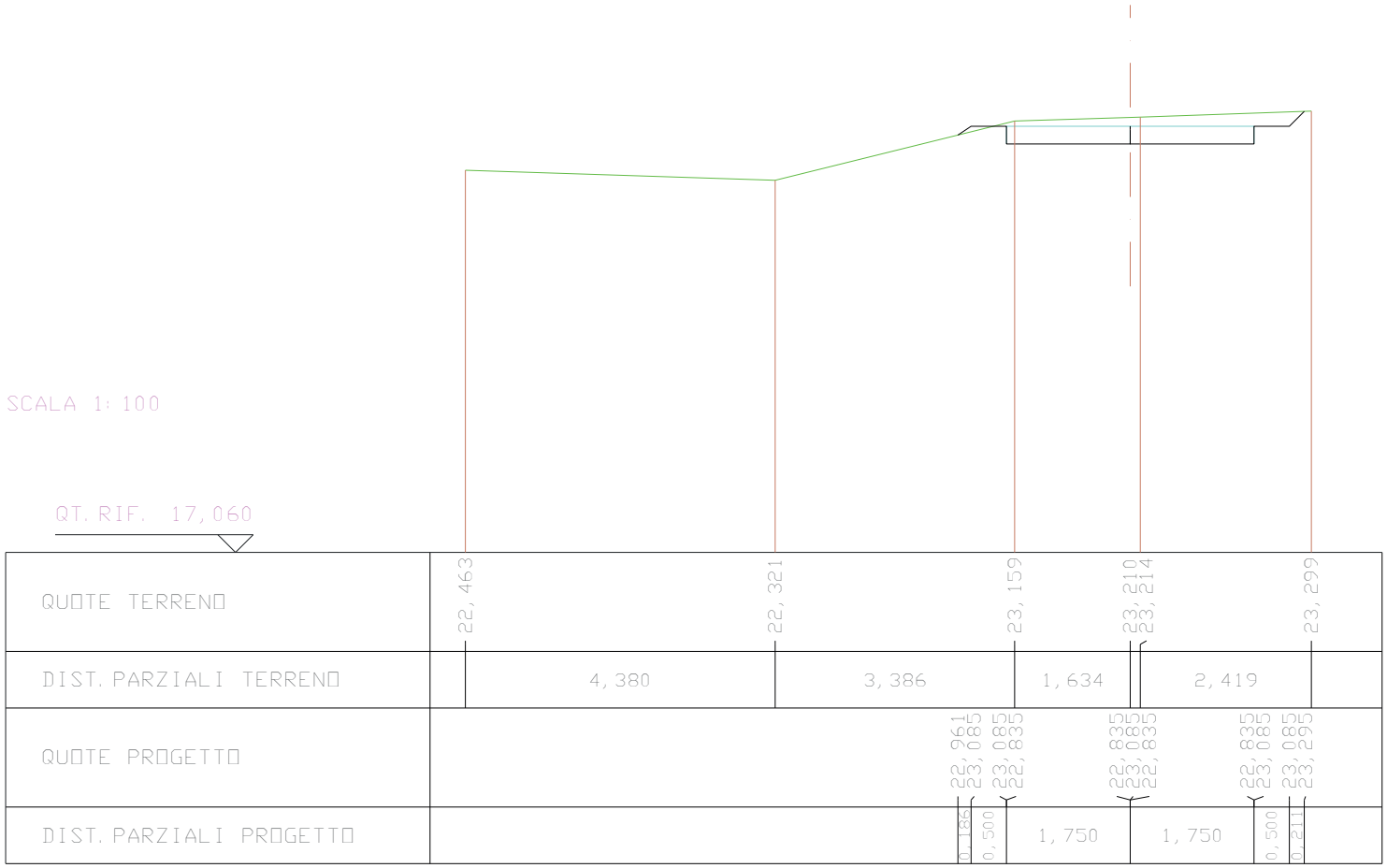

SCAVI E BONIFICHE	
STERRO	0,002 mq

RILEVATI	
RILEVATO	2,111 mq

SOVRASTRUTTURA STRADALE	
CASSONETTO	3,500 m

SEZIONE N. : 56
QT. PROGETTO : 22,296
DIST. PROG. : 2749,820
DIST. PREC. : 44,339
DIST. SUCC. : 47,290

SCALA 1:100

QT. RIF. 16,031

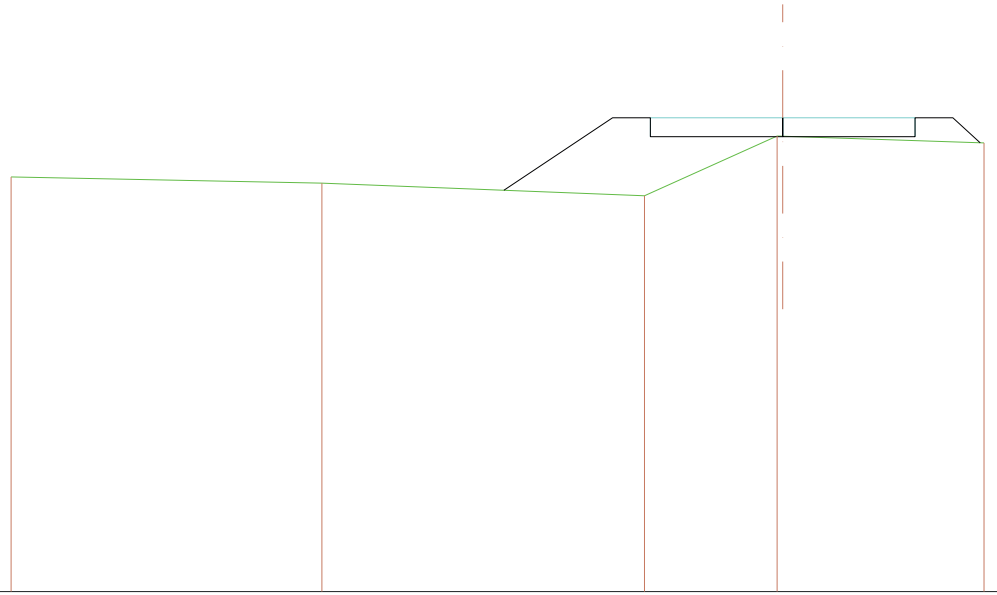

QUOTE TERRENO	21,514				21,432				21,265		22,055 22,053				21,964		
DIST. PARZIALI TERRENO		4,110				4,266				1,754		2,662					
QUOTE PROGETTO								21,338	22,296	22,296 22,046	22,046 22,296 22,046			22,046 22,296	22,296	21,964	
DIST. PARZIALI PROGETTO								1,437	0,500	1,750	1,750			0,500	0,362		

RILEVATI	
RILEVATO	2,143 mq

SOVRASTRUTTURA STRADALE	
CASSONETTO	3,500 m

SEZIONE N. : 57
QT. PROGETTO : 21,333
DIST. PROG. : 2797,110
DIST. PREC. : 47,290
DIST. SUCC. : 2,838

SCALA 1:100

QT. RIF. 15,110

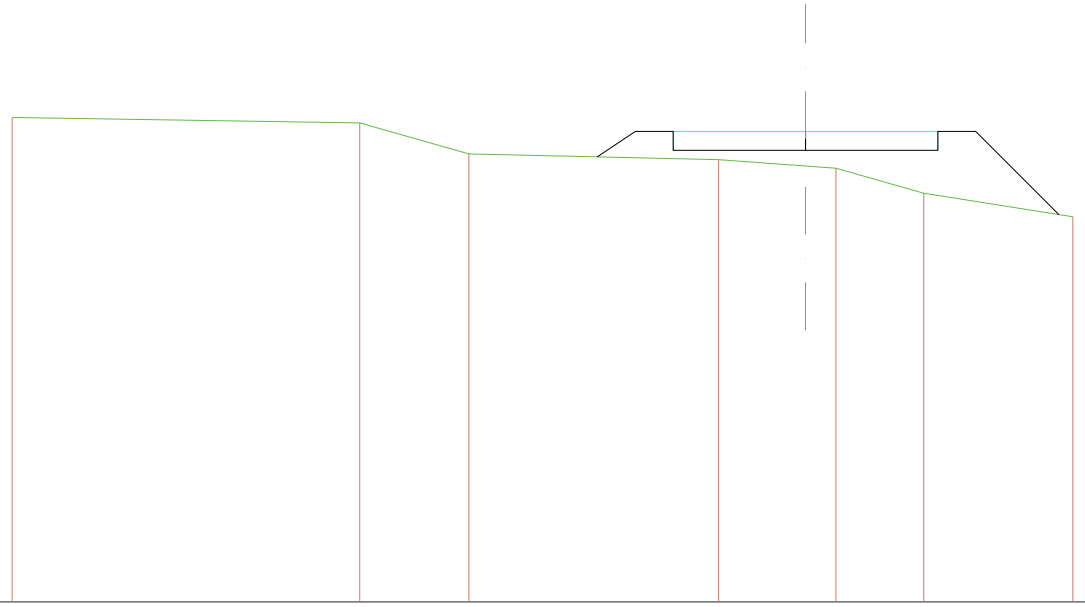

QUOTE TERRENO	21,517										21,445				21,035					20,959		20,875	20,846		20,515				20,204
DIST. PARZIALI TERRENO		4,596									1,443				3,302					1,149		0,402	1,161		1,972				
QUOTE PROGETTO																	20,996	21,333	21,333 21,083			21,083 21,333 21,083			21,083 21,333	21,333		20,232	
DIST. PARZIALI PROGETTO																	0,505	0,500		1,750			1,750		0,500	1,101			

SCAVI E BONIFICHE	
STERRO	0,604 mq

RILEVATI	
RILEVATO	0,033 mq

SOVRASTRUTTURA STRADALE	
CASSONETTO	3,000 m

SEZIONE N. : 58
QT. PROGETTO : 21,320
DIST. PROG. : 2799,948
DIST. PREC. : 2,838
DIST. SUCC. : 10,009

SCALA 1:100

QT. RIF. 15,445

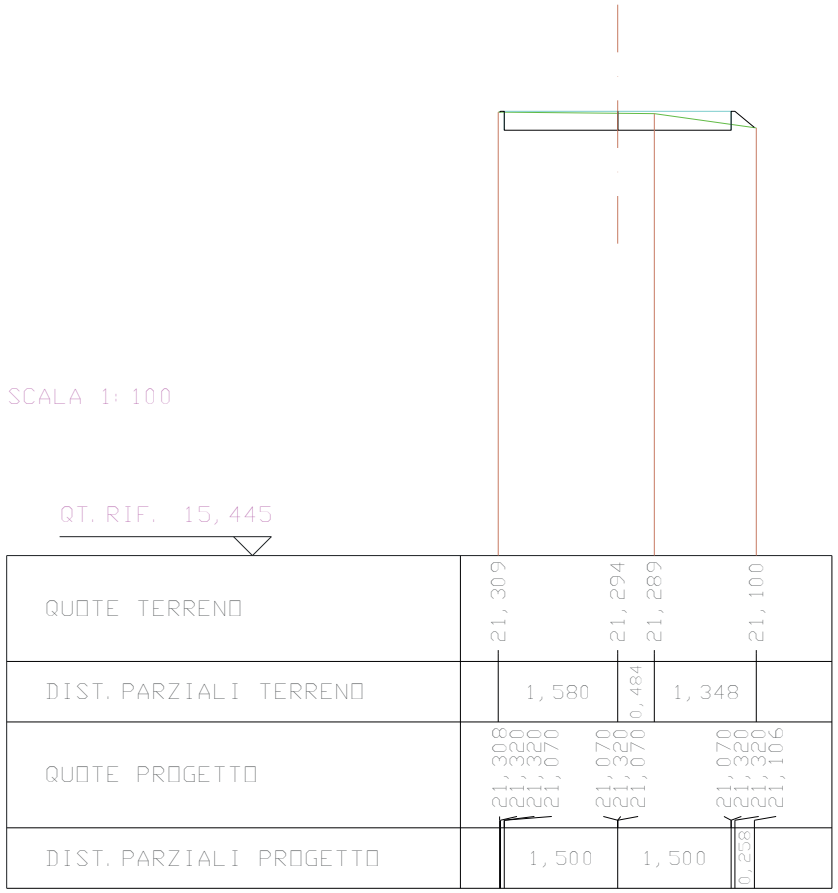

SCAVI E BONIFICHE	
STERRO	0,522 mq

RILEVATI	
RILEVATO	0,038 mq

SOVRASTRUTTURA STRADALE	
CASSONETTO	3,000 m

SEZIONE N. : 59
QT. PROGETTO : 21,546
DIST. PROG. : 2809,957
DIST. PREC. : 10,009
DIST. SUCC. : 5,431

SCALA 1:100

QT. RIF. 15,694

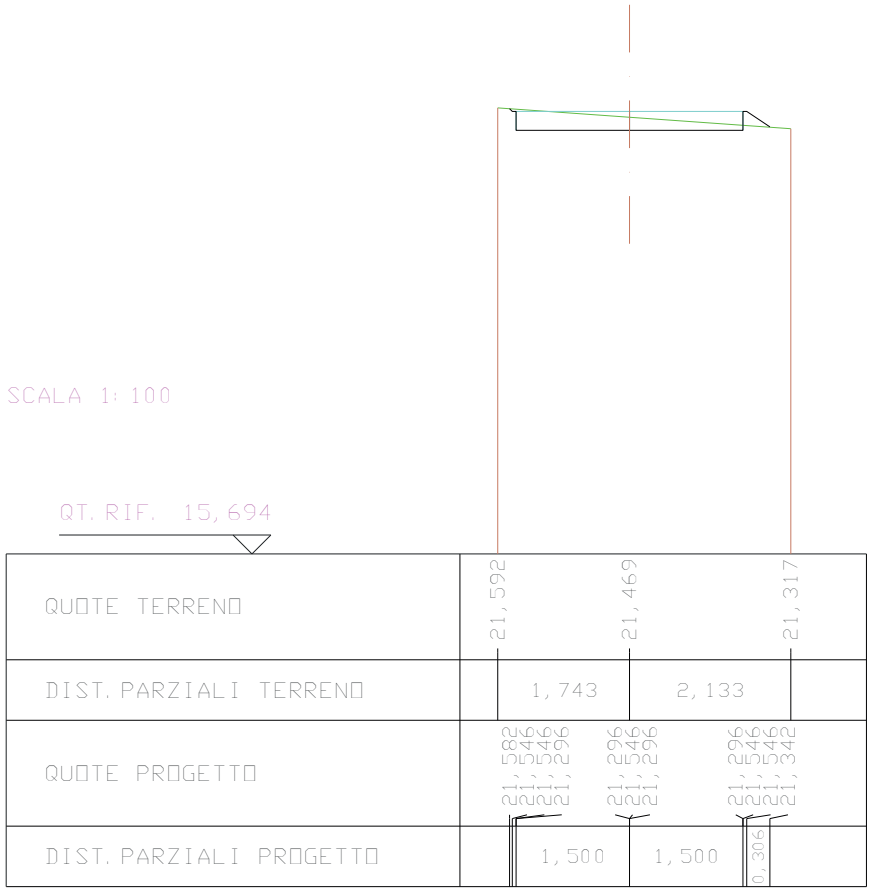

SCAVI E BONIFICHE	
STERRO	1,468 mq

RILEVATI	
RILEVATO	0,010 mq

SOVRASTRUTTURA STRADALE	
CASSONETTO	3,500 m

SEZIONE N. : 60
QT. PROGETTO : 22,071
DIST. PROG. : 2815,388
DIST. PREC. : 5,431
DIST. SUCC. : 9,682

SCALA 1:100

QT. RIF. 16,165

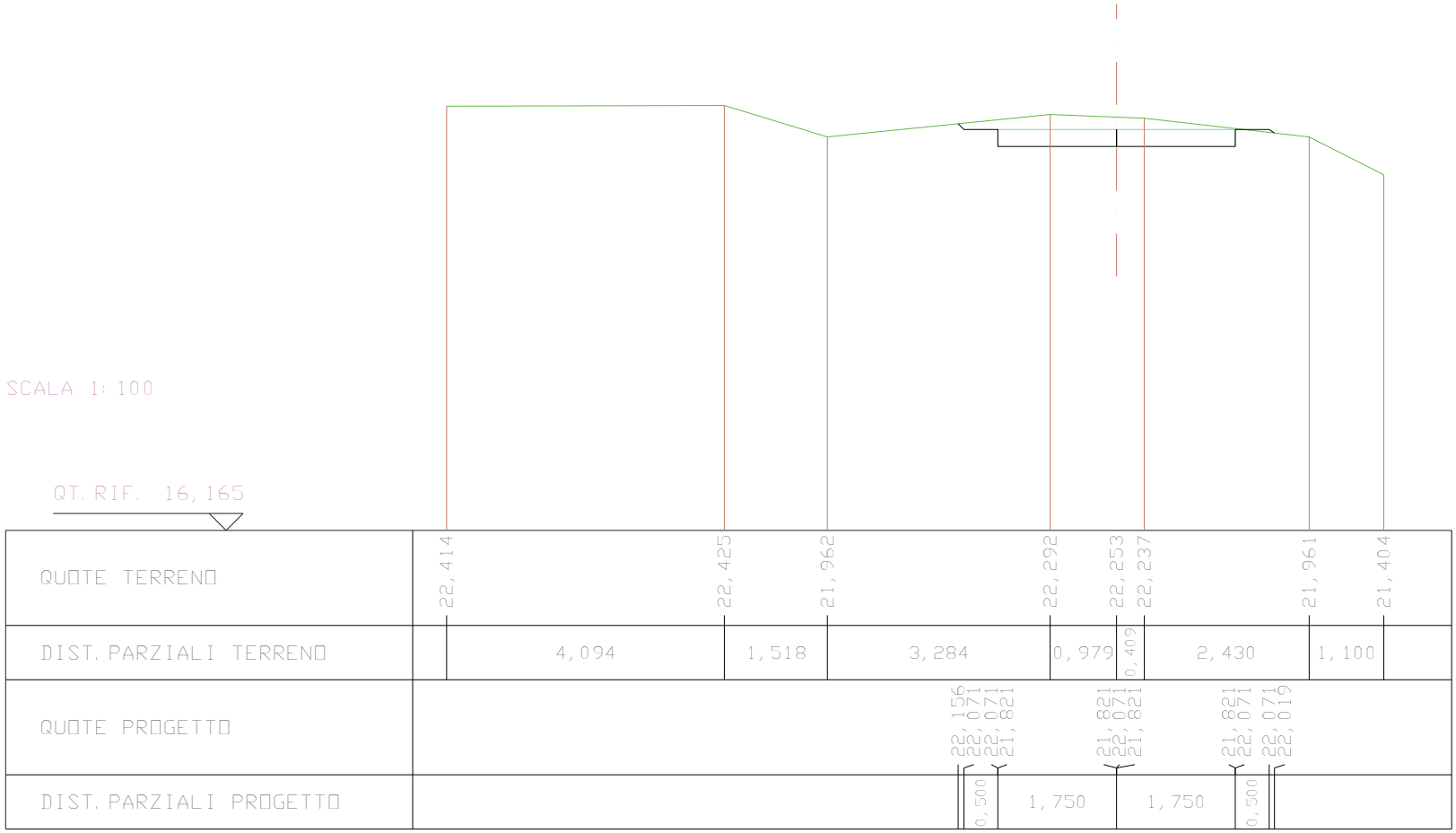

SCAVI E BONIFICHE	
STERRO	1,322 mq

RILEVATI	
RILEVATO	0,380 mq

SOVRASTRUTTURA STRADALE	
CASSONETTO	3,500 m

SEZIONE N. : 61
QT. PROGETTO : 22,951
DIST. PROG. : 2825,070
DIST. PREC. : 9,682
DIST. SUCC. : 29,785



SCALA 1:100

QT. RIF. 16,451

| | | |

RILEVATI	
RILEVATO	3,674 mq

SOVRASTRUTTURA STRADALE	
CASSONETTO	3,500 m

SEZIONE N. : 62
QT. PROGETTO : 23,131
DIST. PROG. : 2854,855
DIST. PREC. : 29,785
DIST. SUCC. : 34,587

SCALA 1:100

QT. RIF. 16,621

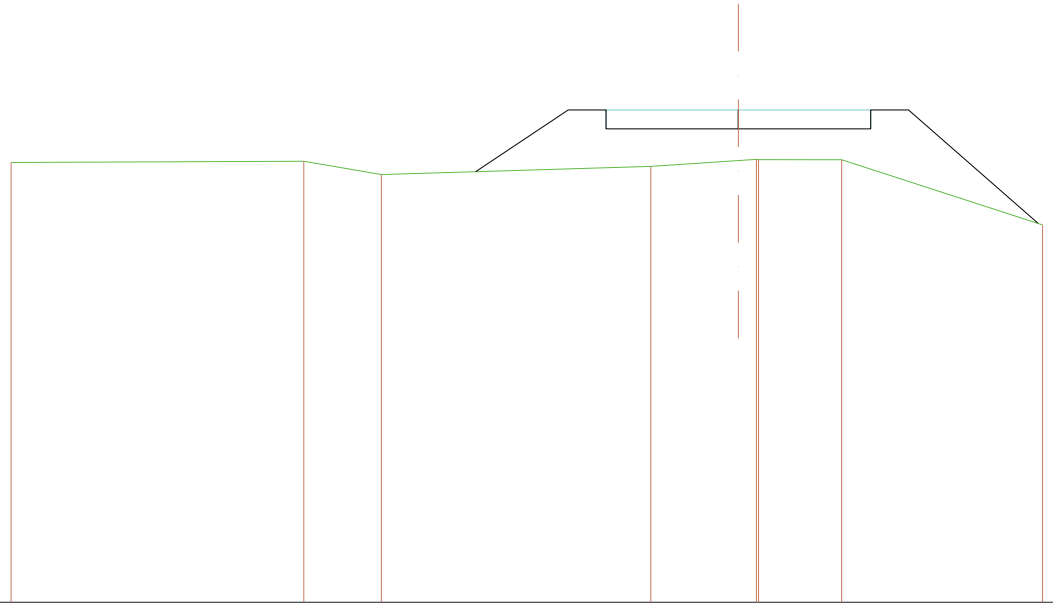

QUOTE TERRENO	22,437			22,453	22,277			22,385	22,462	22,478	22,474	22,473			21,611
DIST. PARZIALI TERRENO		3,870		1,025		3,563		1,158	0,239		1,099		2,657		
QUOTE PROGETTO					22,315	23,131	23,131	22,881	22,881	23,131	22,881	22,881	23,131	23,131	21,635
DIST. PARZIALI PROGETTO					1,224	0,500		1,750		1,750		0,500		1,710	

SCAVI E BONIFICHE	
STERRO	2,089 mq

SOVRASTRUTTURA STRADALE	
CASSONETTO	3,500 m

SEZIONE N. : 63
QT. PROGETTO : 23,193
DIST. PROG. : 2889,443
DIST. PREC. : 34,587
DIST. SUCC. : 30,036

SCALA 1:100

QT. RIF. 17,422

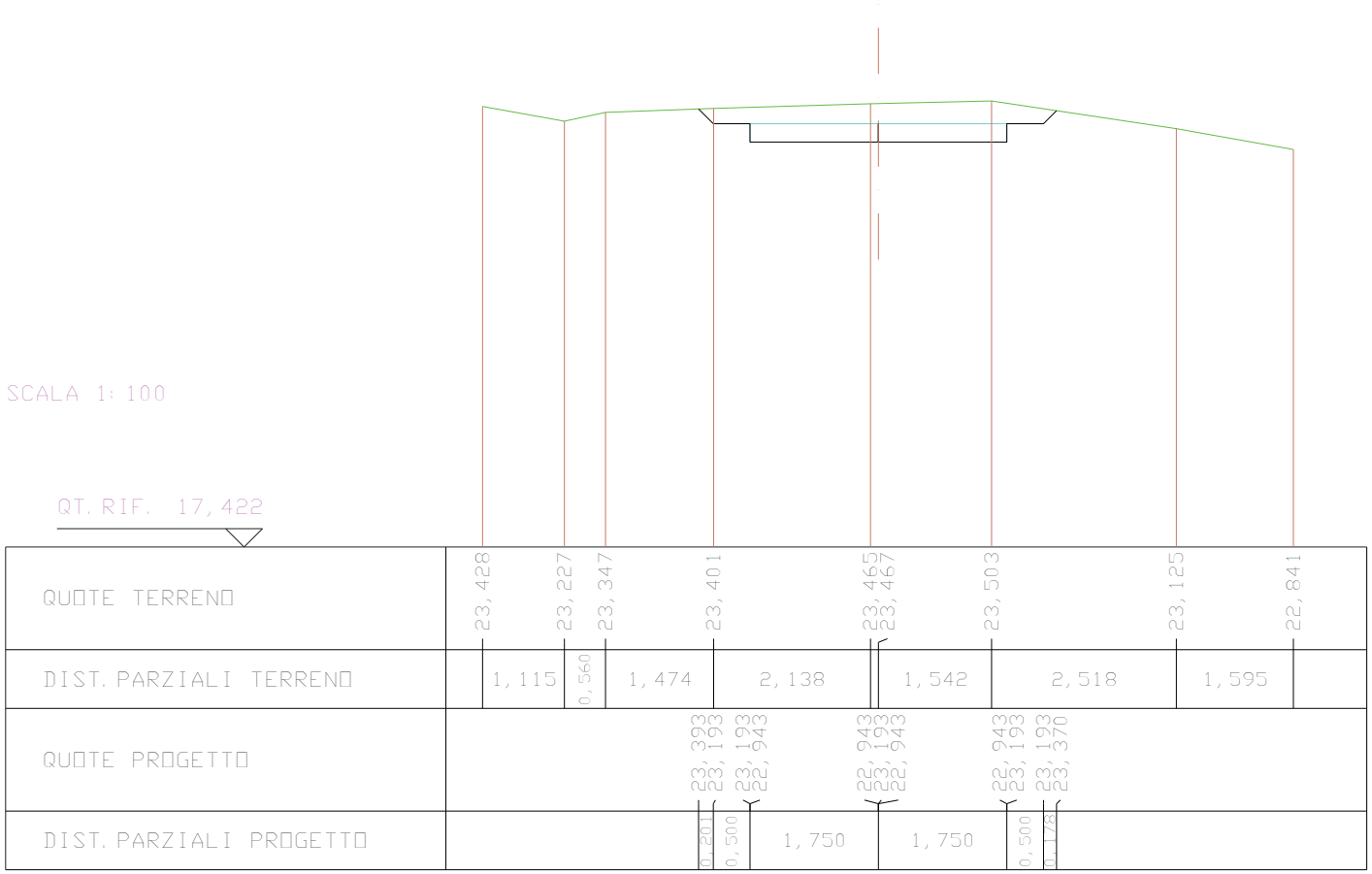

SCAVI E BONIFICHE	
STERRO	3,564 mq

SOVRASTRUTTURA STRADALE	
CASSONETTO	3,500 m

SEZIONE N. : 64
QT. PROGETTO : 23,246
DIST. PROG. : 2919,479
DIST. PREC. : 30,036
DIST. SUCC. : 55,568

SCALA 1:100

QT. RIF. 17,834

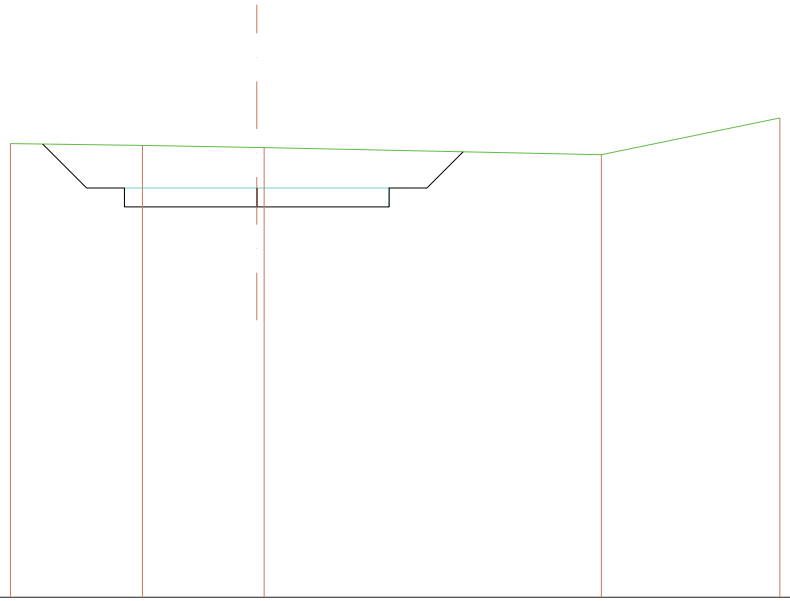

QUOTE TERRENO	23,833	23,809	23,782 / 23,780	23,686	24,172	
DIST. PARZIALI TERRENO	1,745	1,512	4,459	2,360		
QUOTE PROGETTO	23,827	23,246 / 23,246 / 22,996	22,996 / 23,246 / 22,996	22,996 / 23,246	23,246 / 23,725	
DIST. PARZIALI PROGETTO	0,581	0,500	1,750	1,750	0,500	0,479

SCAVI E BONIFICHE	
STERRO	0,775 mq

RILEVATI	
RILEVATO	0,069 mq

SOVRASTRUTTURA STRADALE	
CASSONETTO	3,500 m

SEZIONE N. : 65
QT. PROGETTO : 23,397
DIST. PROG. : 2975,047
DIST. PREC. : 55,568
DIST. SUCC. : 43,526

SCALA 1:100

QT. RIF. 17,782

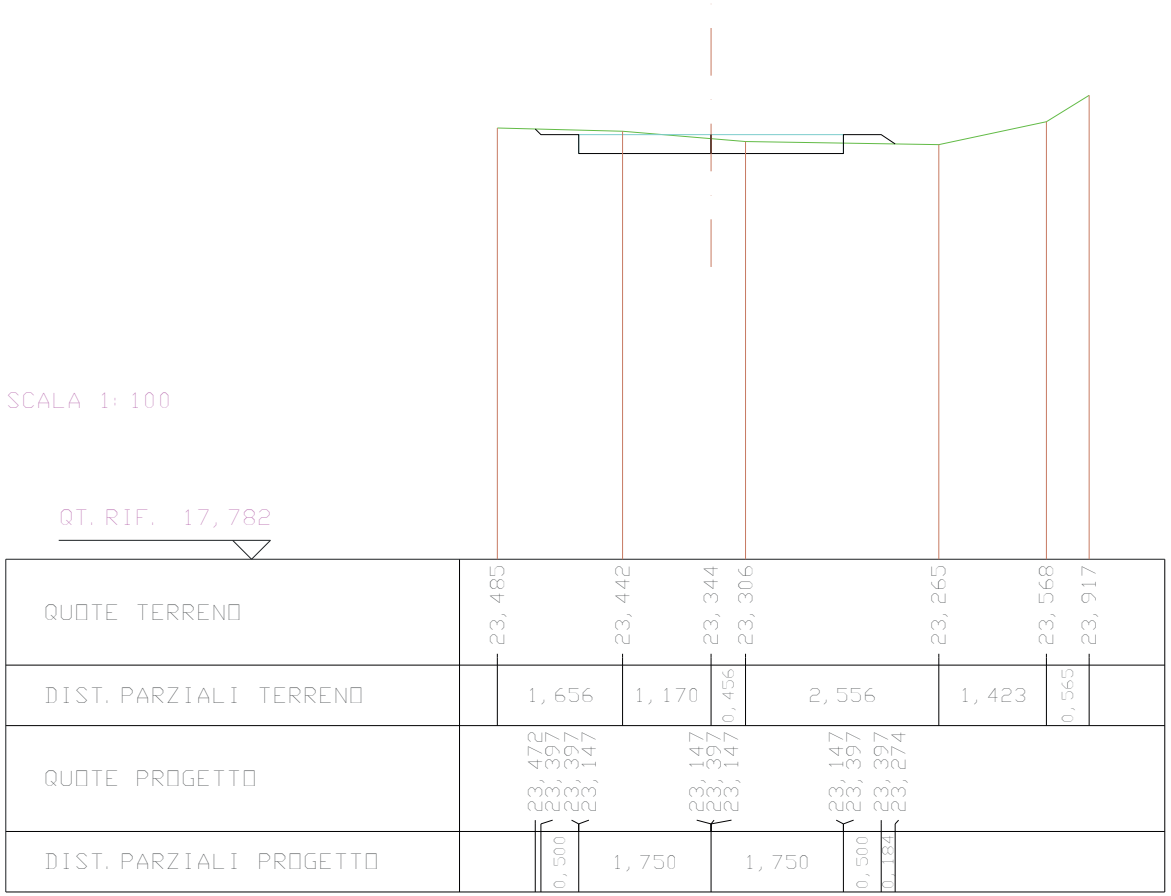

SCAVI E BONIFICHE	
STERRO	1,132 mq

SOVRASTRUTTURA STRADALE	
CASSONETTO	3,500 m

SEZIONE N. : 66
QT. PROGETTO : 24,542
DIST. PROG. : 3018,573
DIST. PREC. : 43,526
DIST. SUCC. : 18,983

SCALA 1:100

QT. RIF. 18,766

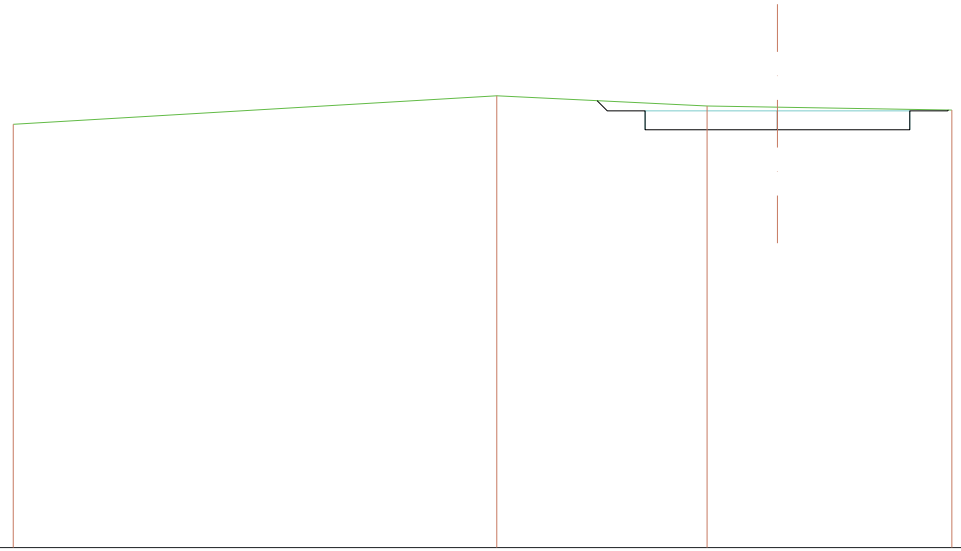

QUOTE TERRENO	24,364	24,741	24,606	24,591	24,552
DIST. PARZIALI TERRENO	6,394	2,781	0,930	2,306	
QUOTE PROGETTO	24,677 24,542 24,542 24,292	24,292 24,542 24,292 24,	24,292 24,542 24,542 24,553		
DIST. PARZIALI PROGETTO	0,500	1,750	1,750	0,500	

SCAVI E BONIFICHE	
STERRO	0,903 mq

RILEVATI	
RILEVATO	0,060 mq

SOVRASTRUTTURA STRADALE	
CASSONETTO	3,500 m

SEZIONE N. : 67
QT. PROGETTO : 24,575
DIST. PROG. : 3037,556
DIST. PREC. : 18,983
DIST. SUCC. : 36,518

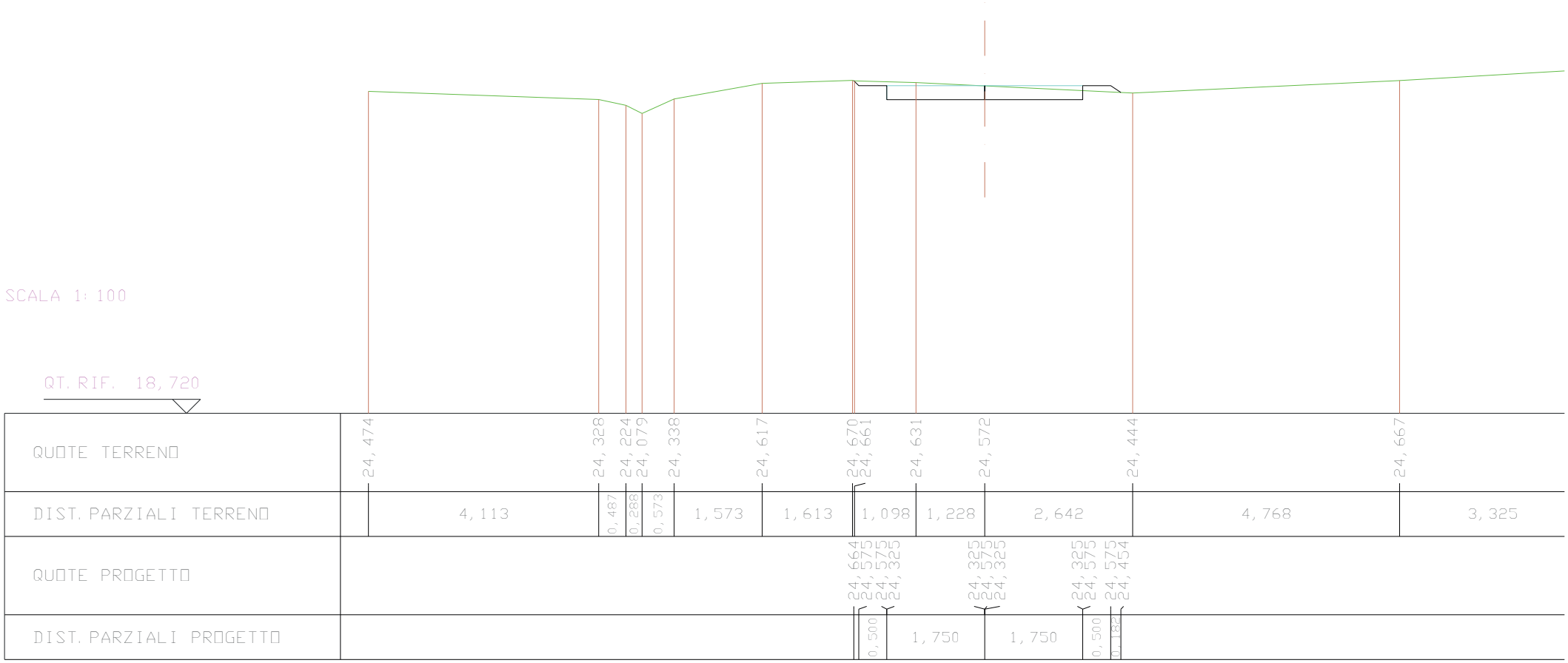

SCAVI E BONIFICHE	
STERRO	0,348 mq

RILEVATI	
RILEVATO	0,422 mq

SOVRASTRUTTURA STRADALE	
CASSONETTO	3,500 m

SEZIONE N. : 68
QT. PROGETTO : 24,572
DIST. PROG. : 3074,074
DIST. PREC. : 36,518
DIST. SUCC. : 31,651

SCALA 1:100

QT. RIF. 18,493

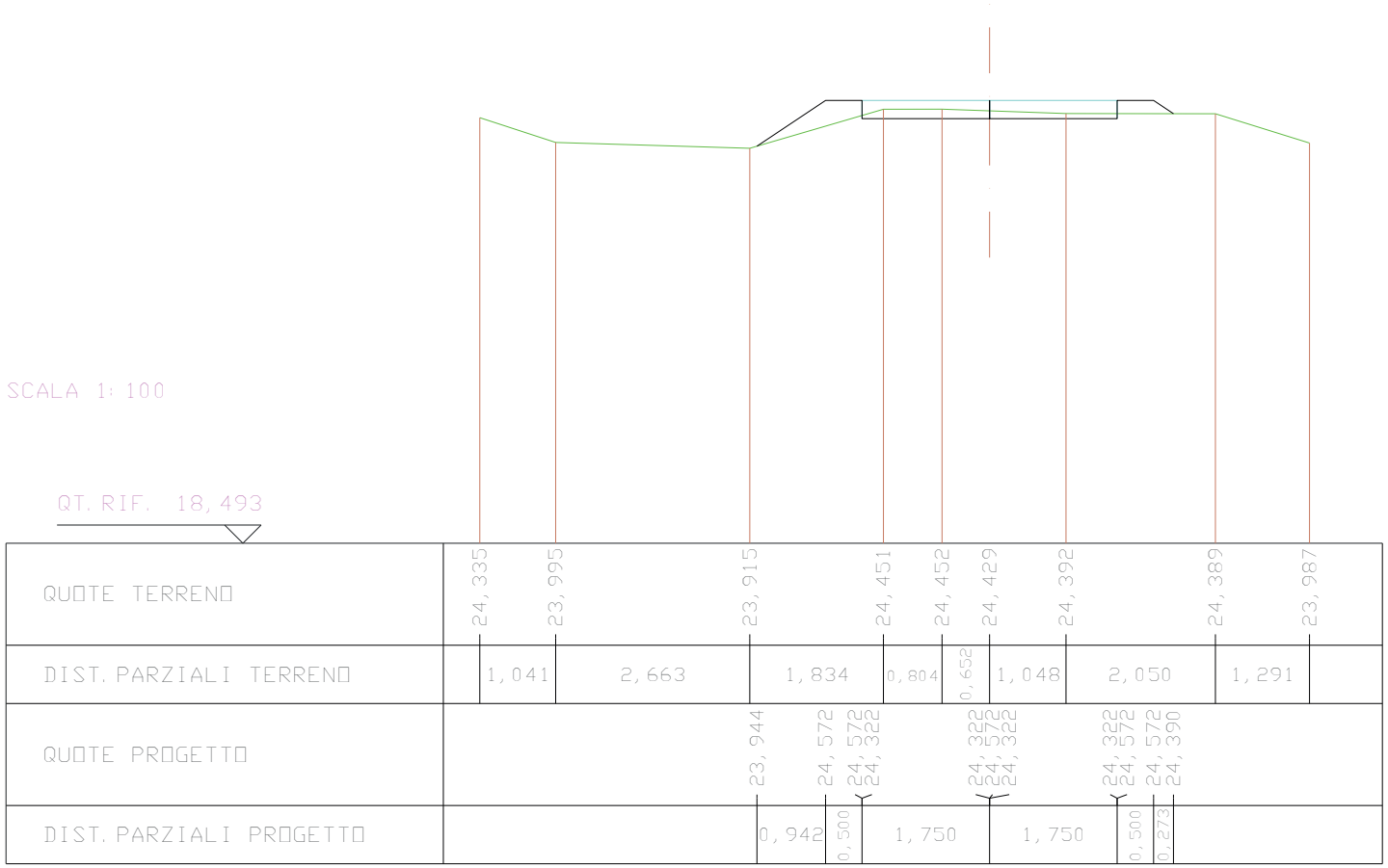

SCAVI E BONIFICHE	
STERRO	0,826 mq

RILEVATI	
RILEVATO	0,003 mq

SOVRASTRUTTURA STRADALE	
CASSONETTO	3,000 m

SEZIONE N. : 69
QT. PROGETTO : 24,534
DIST. PROG. : 3105,725
DIST. PREC. : 31,651
DIST. SUCC. : 4,708

SCALA 1:100

QT. RIF. 18,708

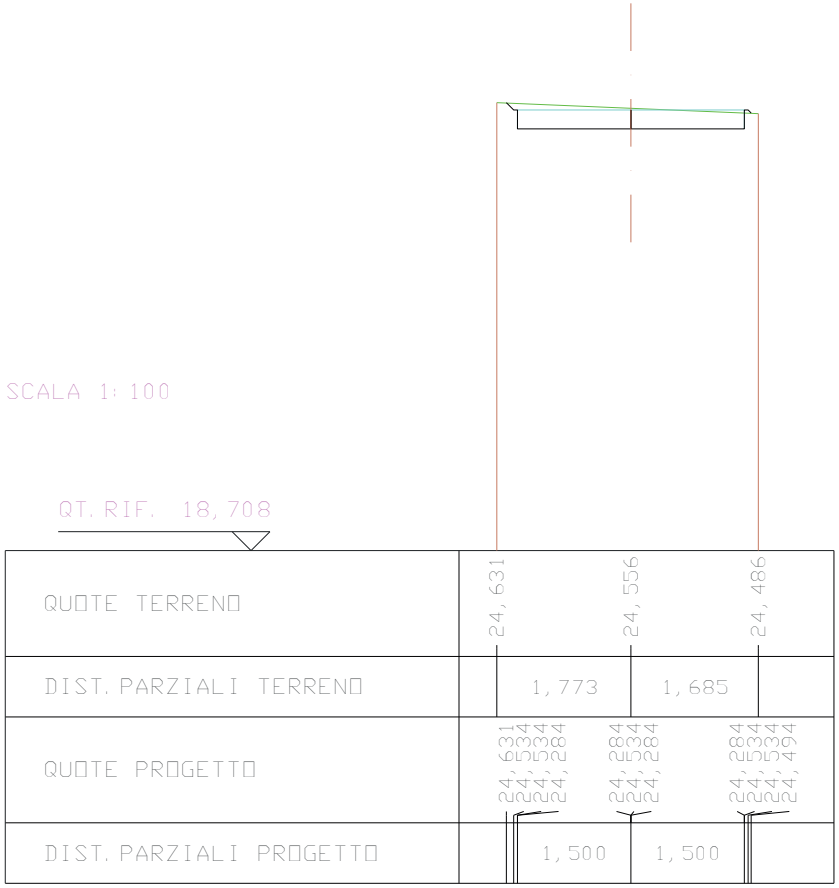

SCAVI E BONIFICHE	
STERRO	0,923 mq

SOVRASTRUTTURA STRADALE	
CASSONETTO	3,000 m

SEZIONE N. : 70
QT. PROGETTO : 24,438
DIST. PROG. : 3110,433
DIST. PREC. : 4,708
DIST. SUCC. : 8,269

SCALA 1:100

QT. RIF. 18,605

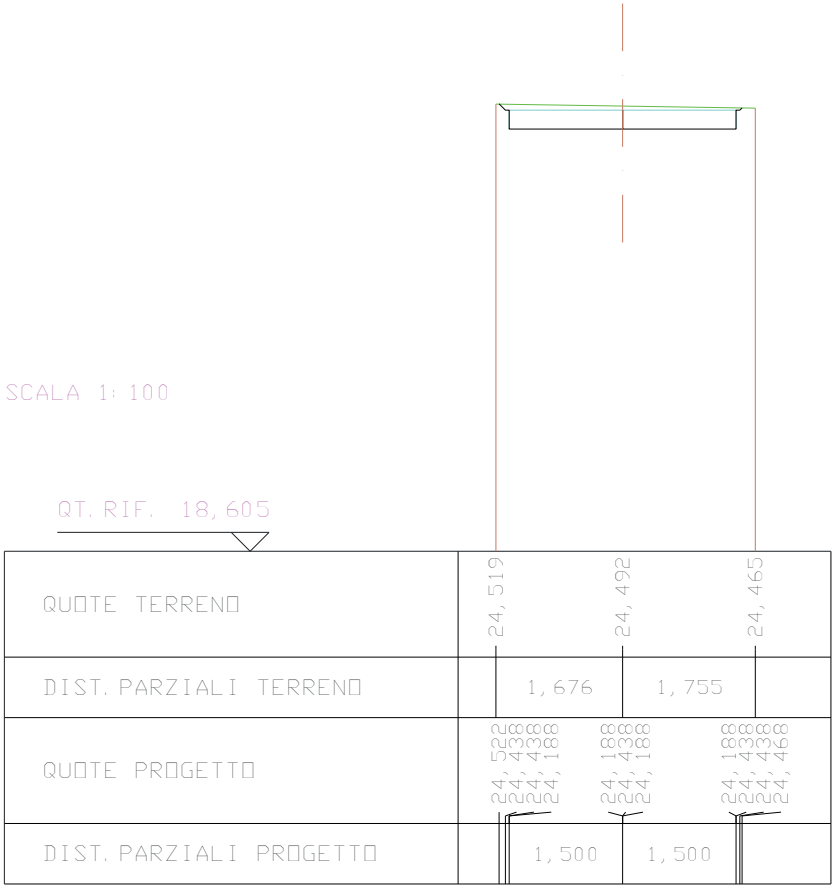

SCAVI E BONIFICHE	
STERRO	2,197 mq

SOVRASTRUTTURA STRADALE	
CASSONETTO	3,500 m

SEZIONE N. : 71
QT. PROGETTO : 24,210
DIST. PROG. : 3118,702
DIST. PREC. : 8,269
DIST. SUCC. : 42,734

SCALA 1:100

QT. RIF. 16,559

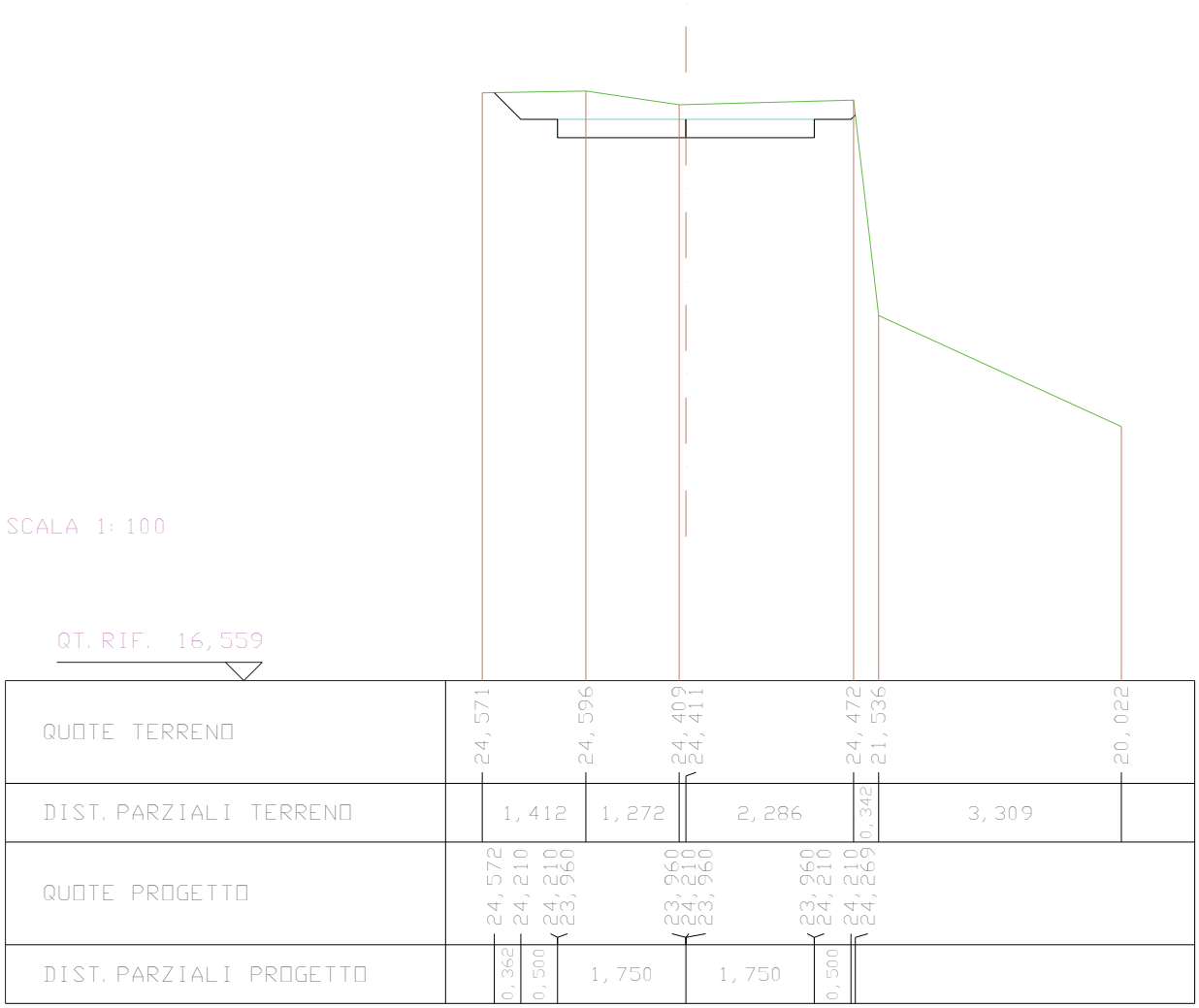

SCAVI E BONIFICHE	
STERRO	0,510 mq

RILEVATI	
RILEVATO	2,139 mq

SOVRASTRUTTURA STRADALE	
CASSONETTO	3,500 m

SEZIONE N. : 72
QT. PROGETTO : 23,092
DIST. PROG. : 3161,437
DIST. PREC. : 42,734
DIST. SUCC. : 32,338

SCALA 1:100

QT. RIF. 16,739

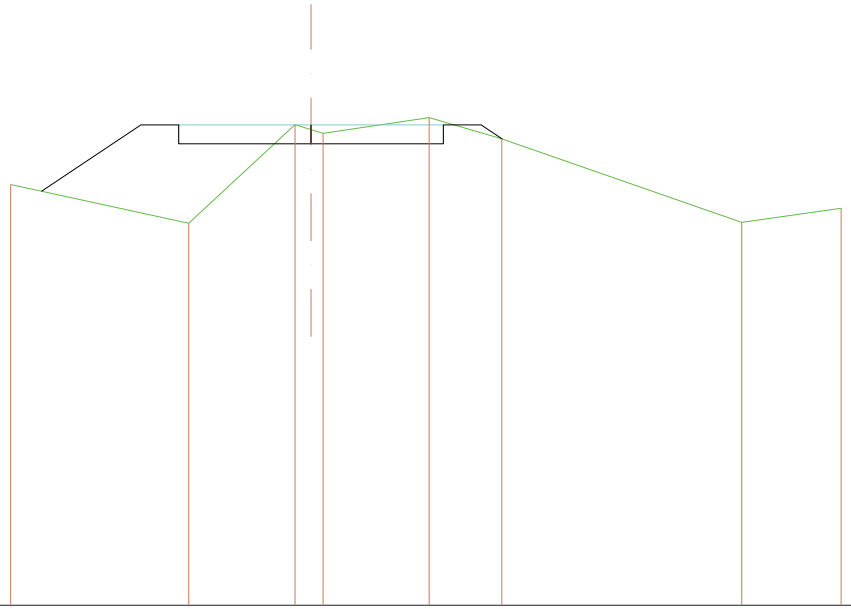

QUOTE TERRENO	22,303		21,791		23,095	23,029	22,980	23,188	22,907		21,803	21,989						
DIST. PARZIALI TERRENO		2,355		1,406	0,212	0,160	1,403	0,961		3,172		1,315						
QUOTE PROGETTO	22,213		23,092	22,842	22,842	23,092	22,842	22,842	23,092	22,904								
DIST. PARZIALI PROGETTO		1,315	0,500	1,750		1,750			0,500	0,281								

SCAVI E BONIFICHE	
STERRO	2,653 mq

SOVRASTRUTTURA STRADALE	
CASSONETTO	3,500 m

SEZIONE N. : 73
QT. PROGETTO : 23,747
DIST. PROG. : 3193,774
DIST. PREC. : 32,338
DIST. SUCC. : 25,488

SCALA 1:100

QT. RIF. 18,496



QUOTE TERRENO	24,994		24,943		24,842				24,205	24,009	24,100	24,079	23,887				24,045
DIST. PARZIALI TERRENO		1,120		1,272		2,199			0,458	0,912		0,613		2,281			
QUOTE PROGETTO							24,723	23,747	23,747	23,497	23,497	23,747	23,497	23,497	23,747	23,747	24,019
DIST. PARZIALI PROGETTO							0,976	0,500		1,750		1,750			0,500	0,272	

SCAVI E BONIFICHE	
STERRO	1,007 mq

RILEVATI	
RILEVATO	0,012 mq

SOVRASTRUTTURA STRADALE	
CASSONETTO	3,500 m

SEZIONE N. : 74
QT. PROGETTO : 24,289
DIST. PROG. : 3219,262
DIST. PREC. : 25,488
DIST. SUCC. : 9,459

SCALA 1:100

QT. RIF. 18,463

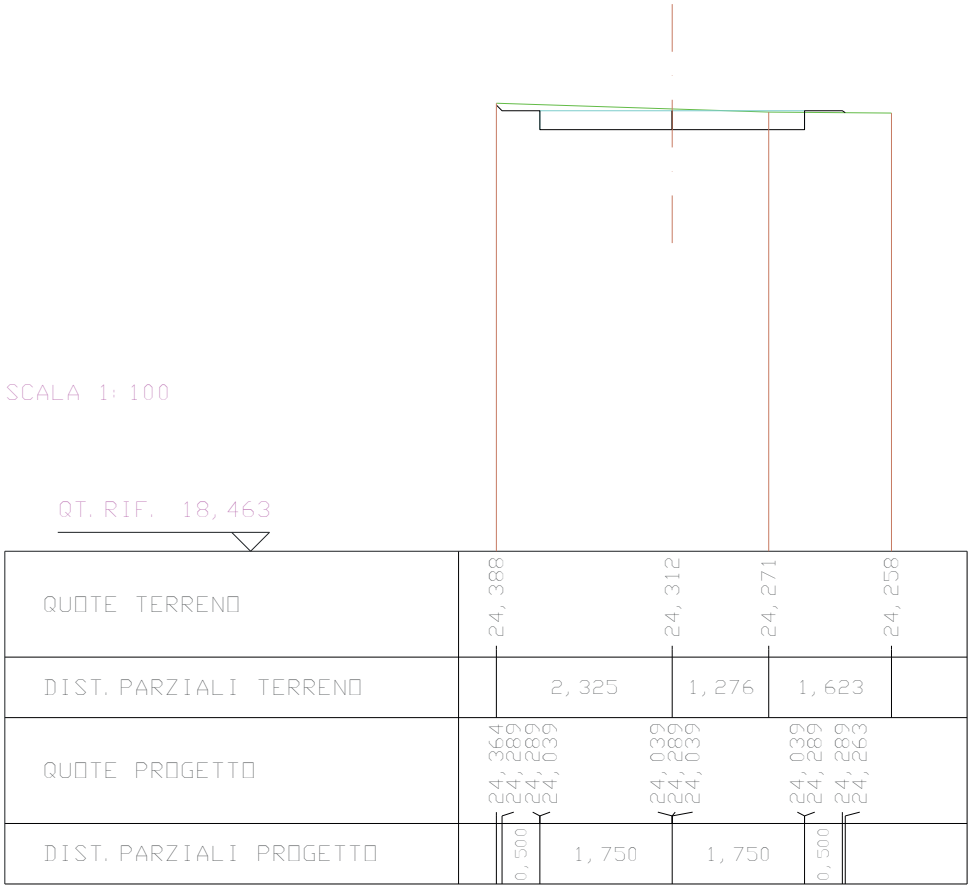

SCAVI E BONIFICHE	
STERRO	0,024 mq

RILEVATI	
RILEVATO	0,418 mq

SOVRASTRUTTURA STRADALE	
CASSONETTO	3,500 m

SEZIONE N. : 75
QT. PROGETTO : 24,318
DIST. PROG. : 3228,721
DIST. PREC. : 9,459
DIST. SUCC. : 10,979

SCALA 1:100

QT. RIF. 18,364

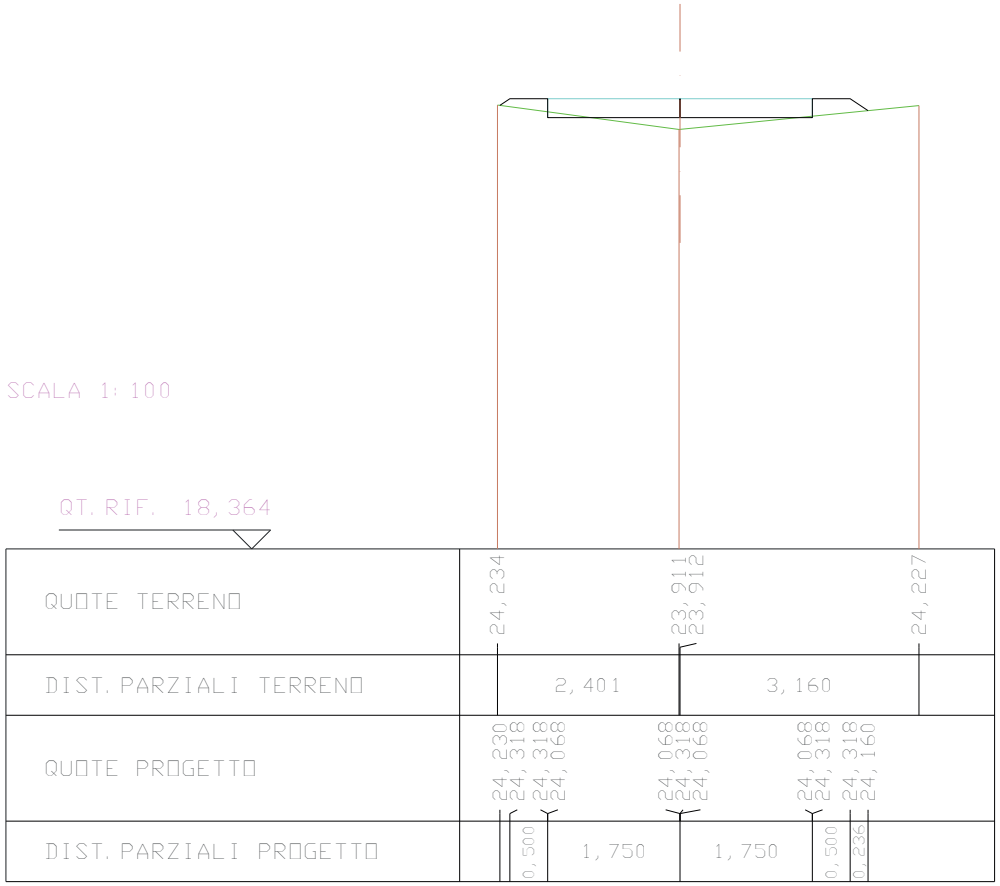

SCAVI E BONIFICHE	
STERRO	0,020 mq

RILEVATI	
RILEVATO	0,603 mq

SOVRASTRUTTURA STRADALE	
CASSONETTO	3,500 m

SEZIONE N. : 76
QT. PROGETTO : 24,324
DIST. PROG. : 3239,700
DIST. PREC. : 10,979
DIST. SUCC. : 53,836

SCALA 1:100

QT. RIF. 18,355

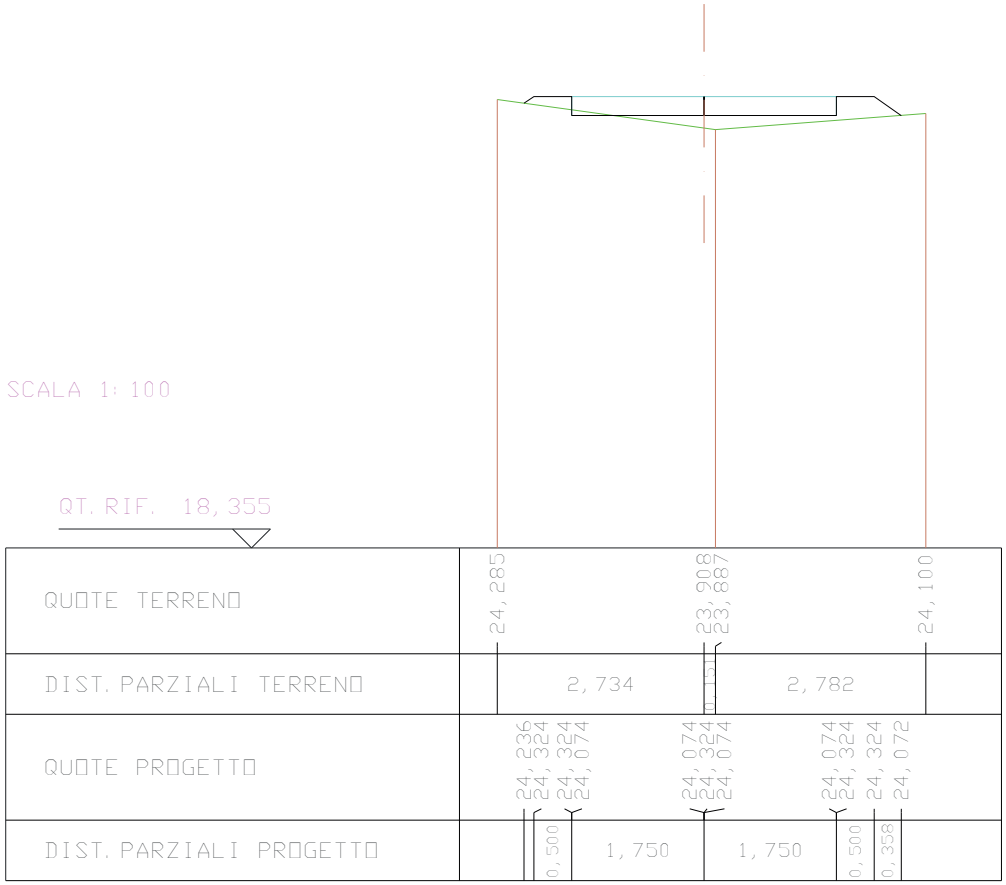

SCAVI E BONIFICHE	
STERRO	0,350 mq

RILEVATI	
RILEVATO	0,163 mq

SOVRASTRUTTURA STRADALE	
CASSONETTO	3,500 m

SEZIONE N. : 77
QT. PROGETTO : 24,353
DIST. PROG. : 3293,536
DIST. PREC. : 53,836
DIST. SUCC. : 17,357

SCALA 1:100

QT. RIF. 18,478

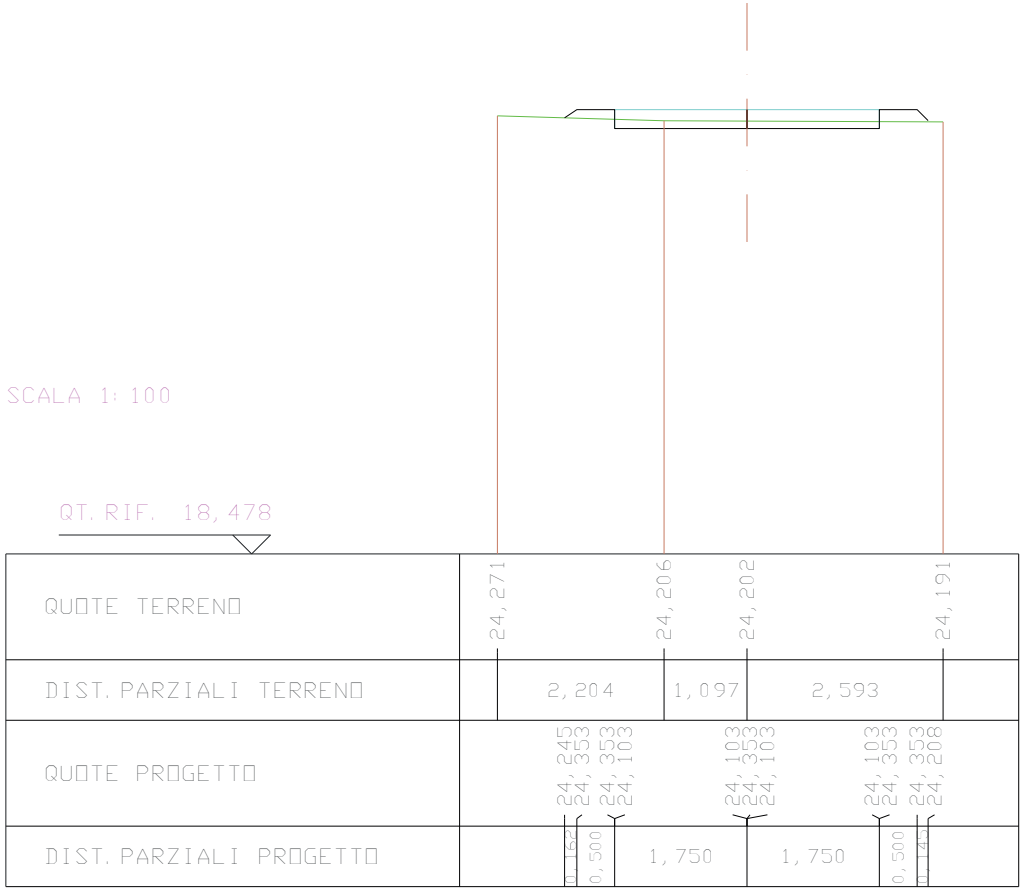

SCAVI E BONIFICHE	
STERRO	1,537 mq

SOVRASTRUTTURA STRADALE	
CASSONETTO	3,500 m

SEZIONE N. : 78
QT. PROGETTO : 24,362
DIST. PROG. : 3310,893
DIST. PREC. : 17,357
DIST. SUCC. : 41,306

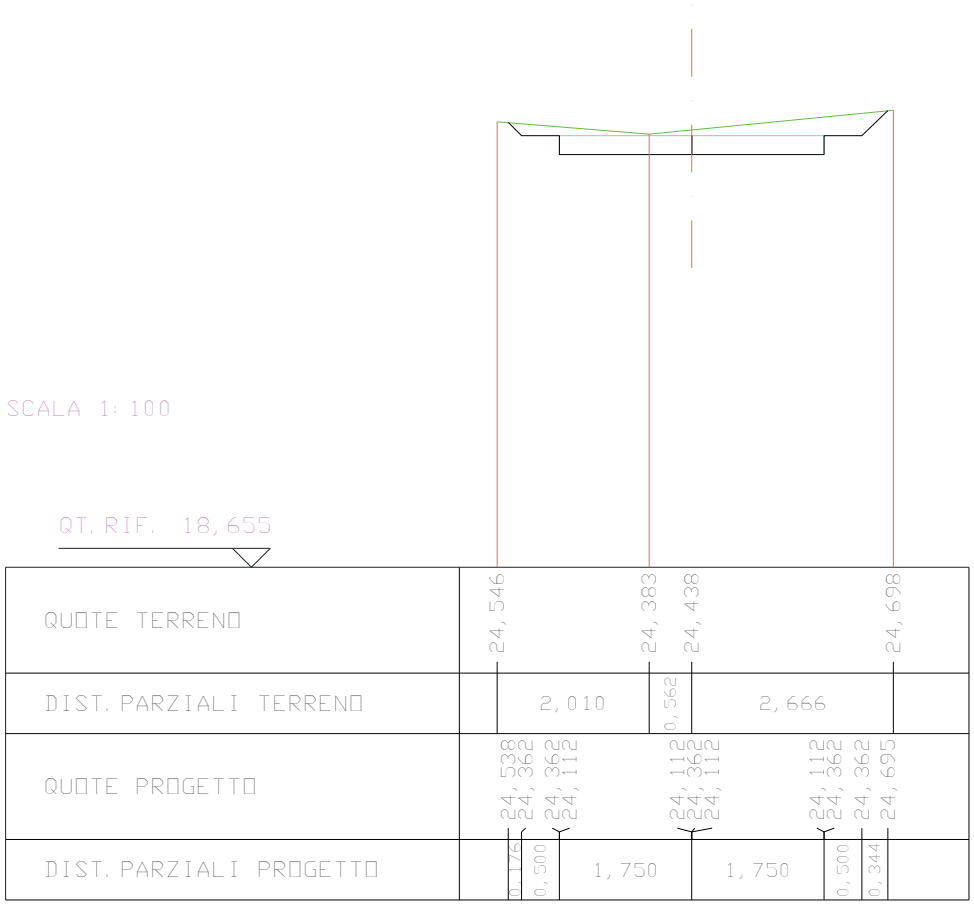

SCAVI E BONIFICHE	
STERRO	1,683 mq

SOVRASTRUTTURA STRADALE	
CASSONETTO	3,500 m

SEZIONE N. : 79
QT. PROGETTO : 24,385
DIST. PROG. : 3352,199
DIST. PREC. : 41,306
DIST. SUCC. : 23,309

SCALA 1:100

QT. RIF. 18,606

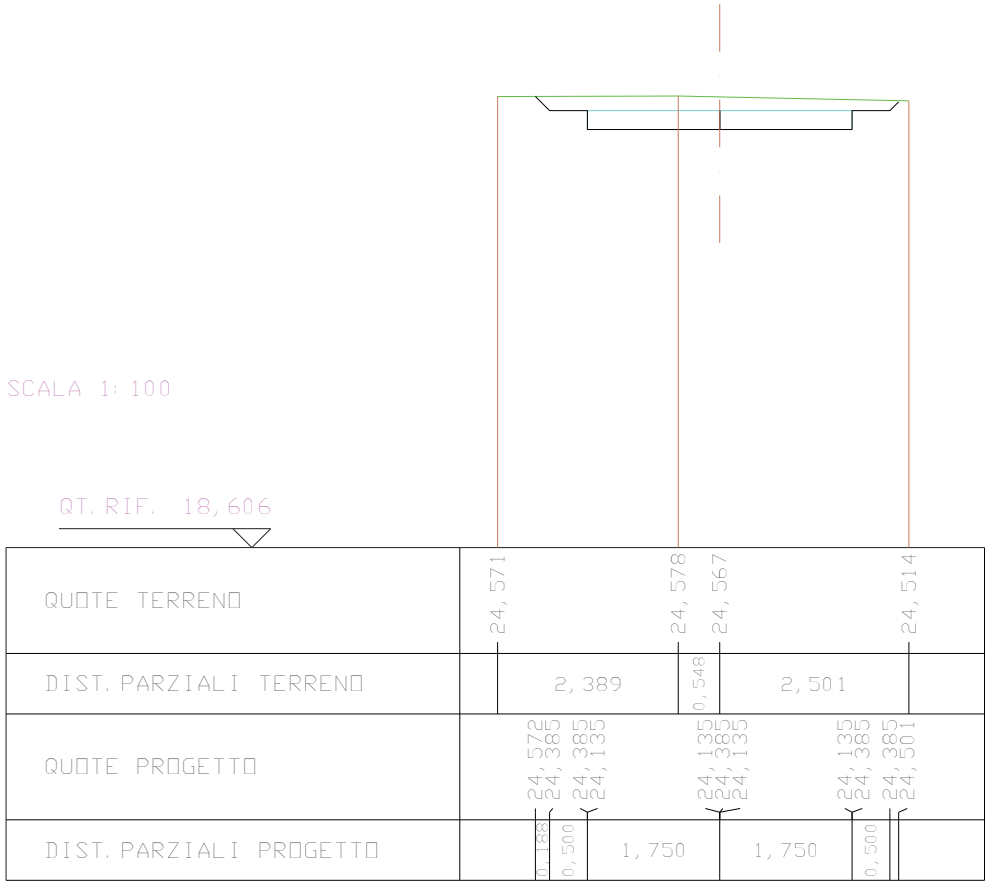

SCAVI E BONIFICHE	
STERRO	1,212 mq

SOVRASTRUTTURA STRADALE	
CASSONETTO	3,500 m

SEZIONE N. : 80
QT. PROGETTO : 24,398
DIST. PROG. : 3375,508
DIST. PREC. : 23,309
DIST. SUCC. : 19,503

SCALA 1:100

QT. RIF. 20,199

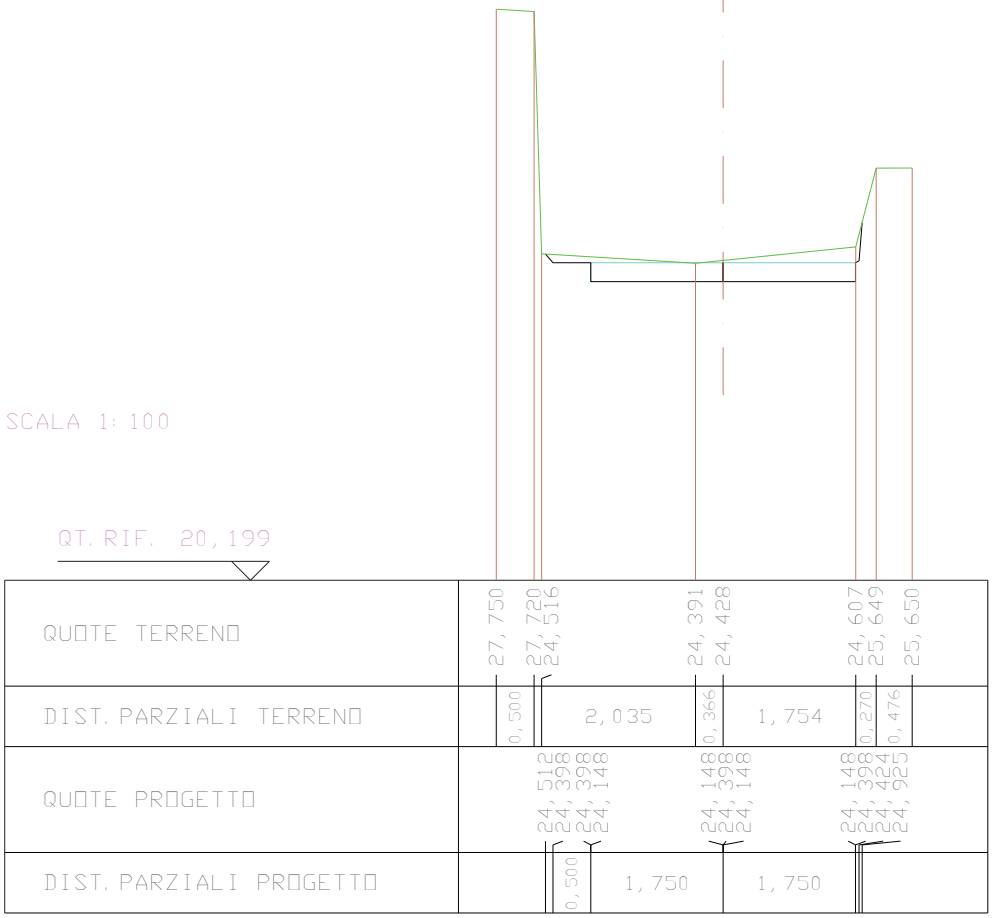

SCAVI E BONIFICHE	
STERRO	1,432 mq

SOVRASTRUTTURA STRADALE	
CASSONETTO	3,500 m

SEZIONE N. : 82
QT. PROGETTO : 25,548
DIST. PROG. : 3434,909
DIST. PREC. : 39,898
DIST. SUCC. : 57,672

SCALA 1:100

QT. RIF. 20,099

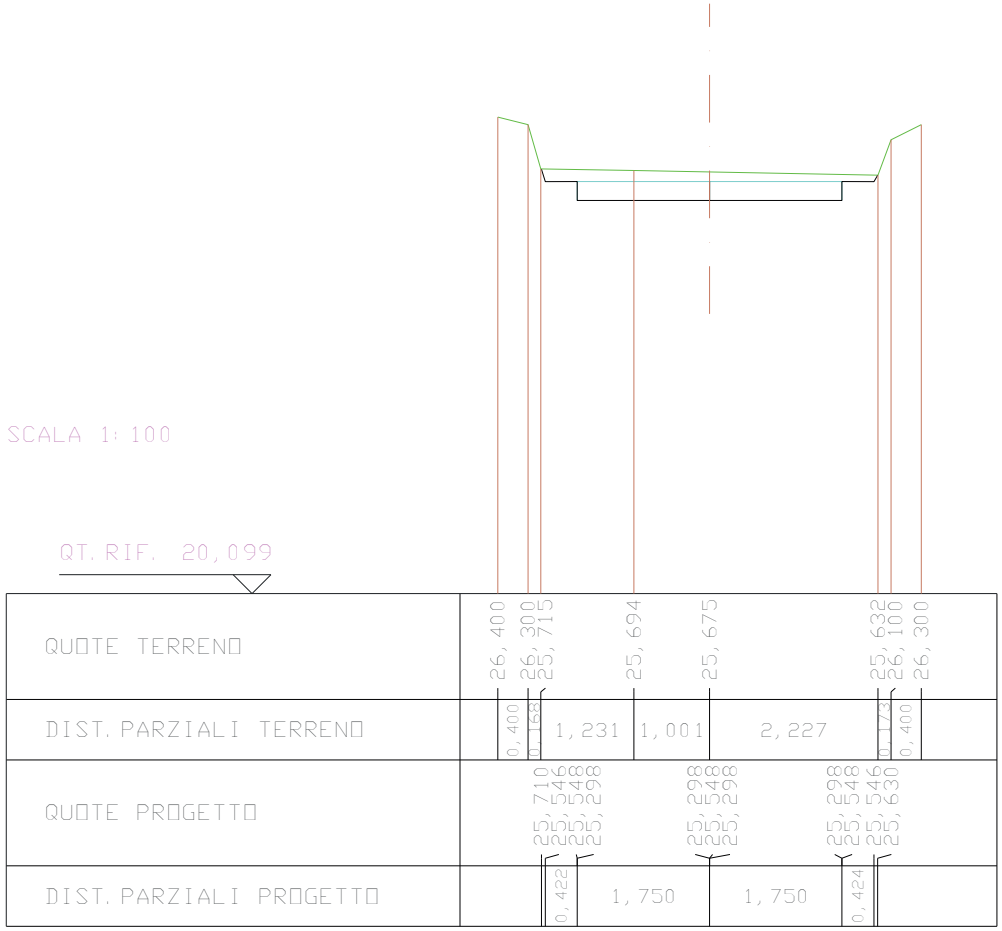

SCAVI E BONIFICHE	
STERRO	1,432 mq

SOVRASTRUTTURA STRADALE	
CASSONETTO	3,500 m

SEZIONE N. : 82
QT. PROGETTO : 25,548
DIST. PROG. : 3434,909
DIST. PREC. : 39,898
DIST. SUCC. : 57,672

SCALA 1:100

QT. RIF. 20,099

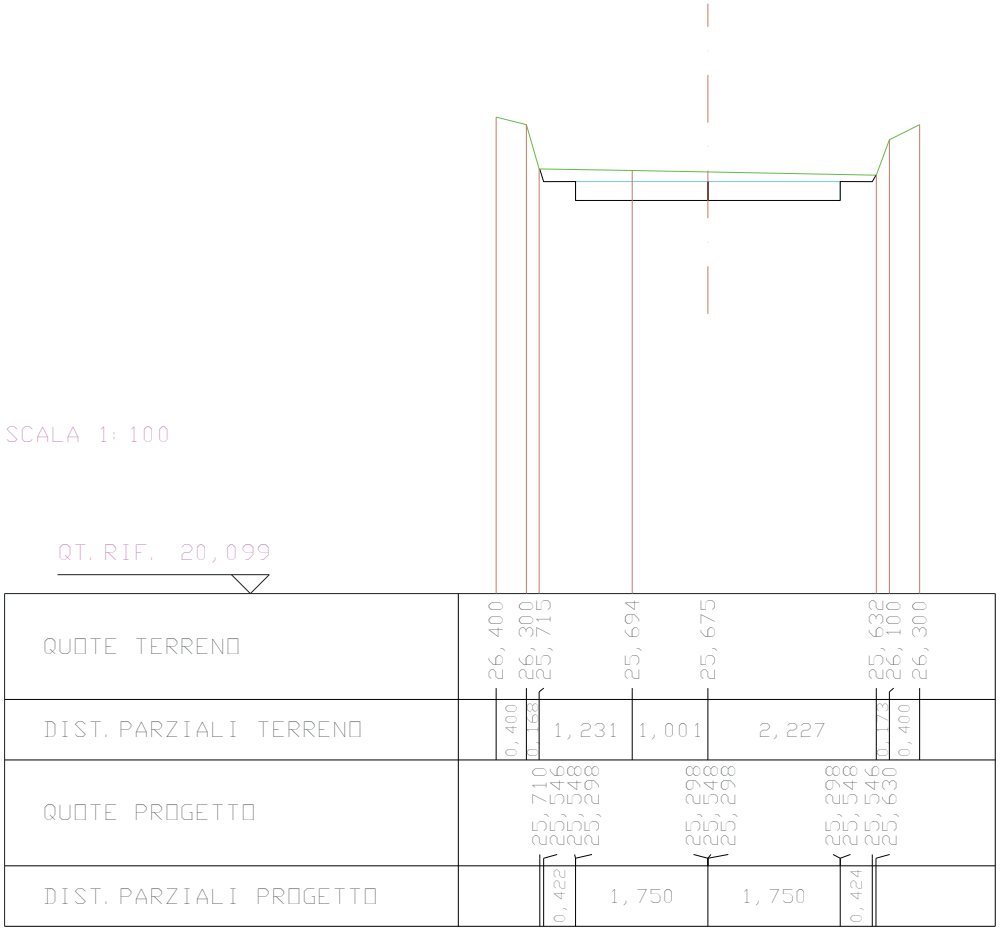

SCAVI E BONIFICHE	
STERRO	0,629 mq

RILEVATI	
RILEVATO	0,129 mq

SOVRASTRUTTURA STRADALE	
CASSONETTO	3,500 m

SEZIONE N. : 83
QT. PROGETTO : 24,207
DIST. PROG. : 3492,581
DIST. PREC. : 57,672
DIST. SUCC. : 8,745

SCALA 1:100

QT. RIF. 18,332

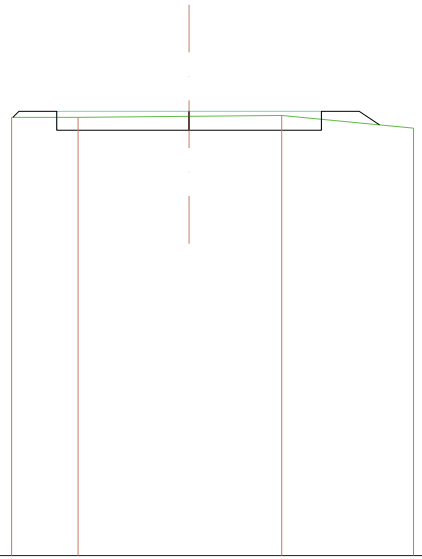

QUOTE TERRENO	24,127	24,127	24,141	24,152	23,984	
DIST. PARZIALI TERRENO		0,879	1,468	1,225	1,743	
QUOTE PROGETTO	24,127 24,207 24,207 23,957		23,957 24,207 23,957	23,957 24,207	24,207 24,027	
DIST. PARZIALI PROGETTO		0,500	1,750	1,750	0,500	0,269

RILEVATI	
RILEVATO	0,854 mq

SOVRASTRUTTURA STRADALE	
CASSONETTO	3,500 m

SEZIONE N. : 84
DIST. PROG. : 3501,326
DIST. PREC. : 8,745

SCALA 1:100

QT. RIF. 17,895

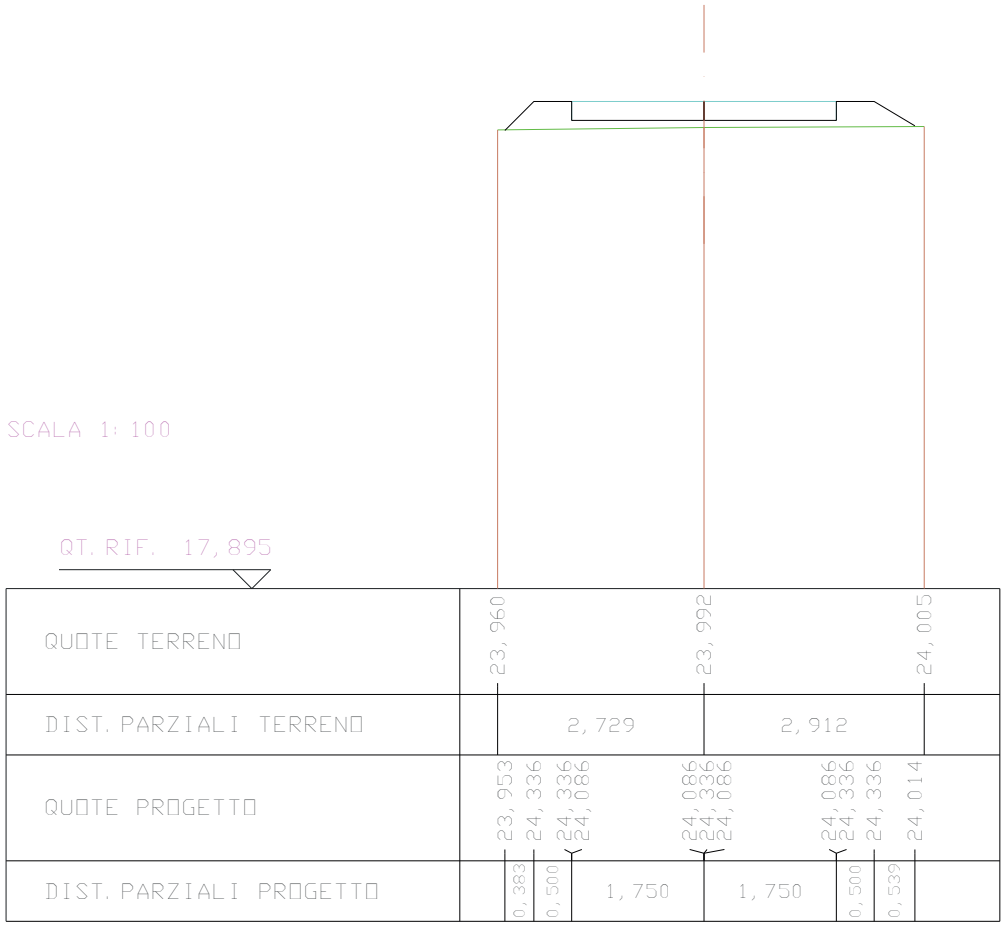

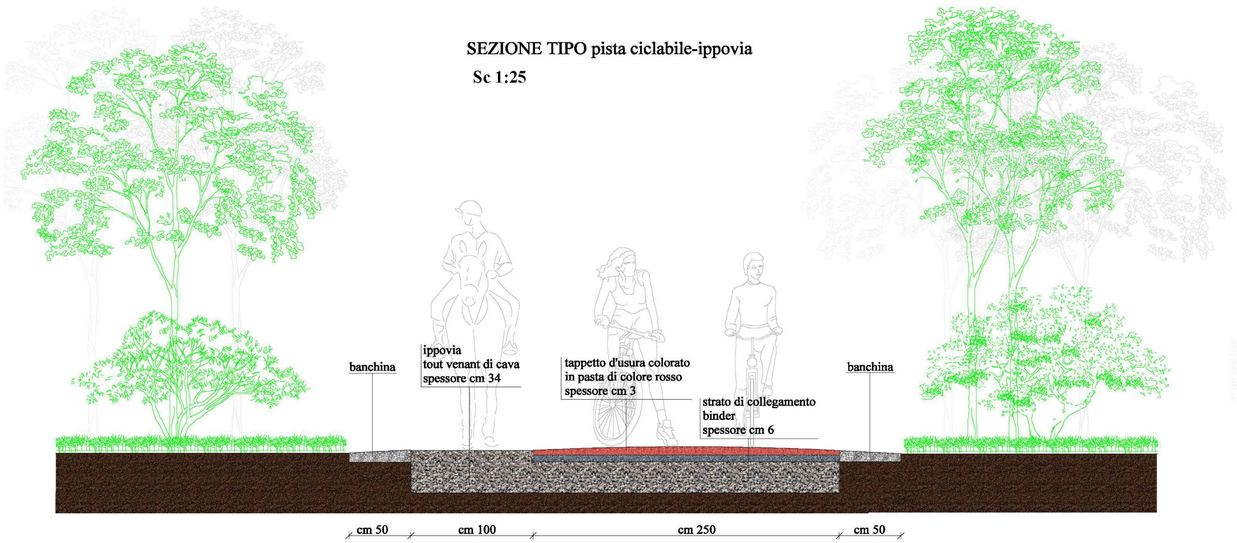

studio Progettazione
ARCHITETTURA & INGEGNERIA
S P A I
Ing. Massimiliano PIRAS & Arch. Ancilla SERAFINI
via Alghero 4/a 09032 Guspini(medio-Campidano)[VS]
Tele Fax (070)9765273 e-mail:spaiassociati@tiscali.it
P.IVA. 0198850952@ed.0.3252253943 - 3352253944

COMUNE DI TRATALIAS

PROVINCIA DEL SUD SARDEGNA

PROGETTO ESECUTIVO

VALORIZZAZIONE DELL'EX TRACCIATO FERROVIARIO REALIZZAZIONE DELLA PISTA CICLABILE

Sezione 3:
Progetto
Tav. 3 G

Prot. n._____

del_____

Data: Settembre 2016

Approvazione:

Del. G.P. n._____

del_____

SEZIONI TIPO

Responsabile unico del procedimento: ingegner Roberto Latti
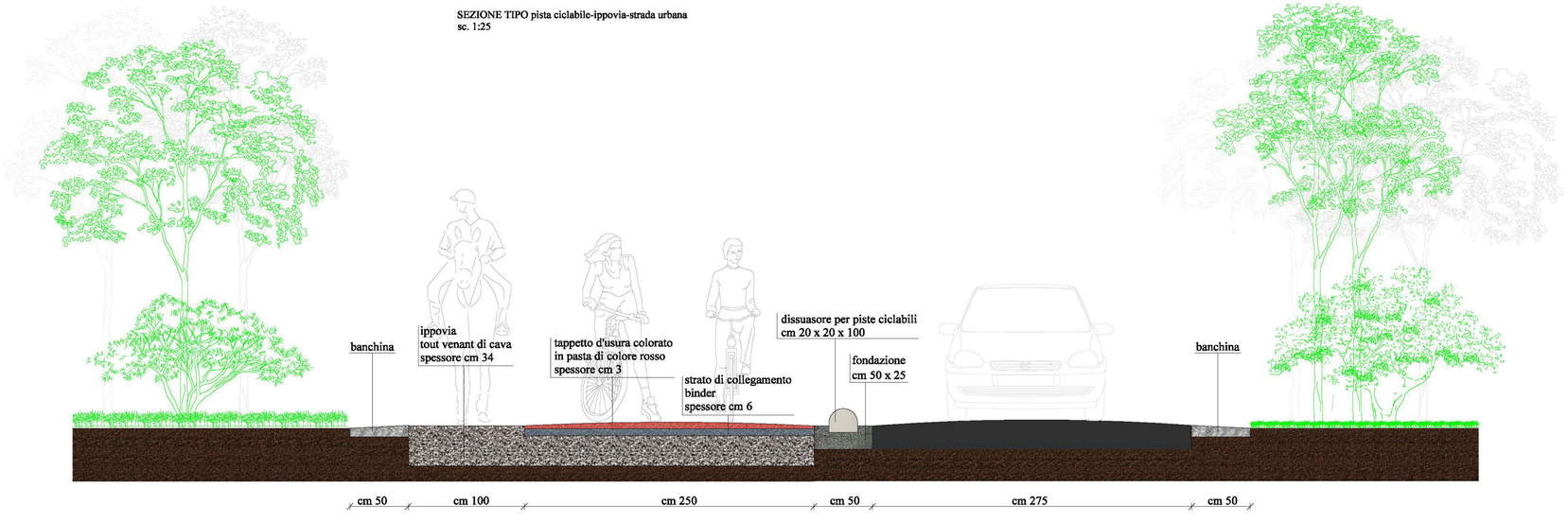
Progettazione:
Studio S.P.A.I. Associati
Ing. Massimiliano Piras e Arch. Ancilla Serafini